


WhiteBlaze Pages 2021

A Complete Appalachian Trail Guidebook
Rick "Attroll" Towle



See information on COVID and this guidebook on page viii.

Copyright © 2021, 2020, 2019, 2018, 2017 Rick Towle. All rights reserved. All rights reserved. No part of this book may be reproduced in any form or by any electronic or mechanical means, including information storage and retrieval systems, without the permission in writing from the publisher, except by reviewers, who may quote brief passages in a review.

The diamond, WhiteBlaze logo, hiker logo and any other logos in this book are copyrighted and trademarked to WhiteBlaze Pages.

The hammock logo is copyrighted and trademarked to Hammock Forums. All rights reserved.

WhiteBlaze Pages is not liable for any accidents or injuries to persons using this data.

All aspects of this book are designed and printed in the United States.

web site

email

WhiteBlaze Pages
www.whiteblazepages.com
whiteblazepages@gmail.com



Icons Descriptions

★★★★★	See notes and establishments listed below this entry.		
💧	Source of drinking water. Water is always listed first		
🌊	Seasonal water source, not always reliable (unreliable)		
Y	Intersection, junction, side trail, connecting trail or adjoining trail.		
🏠	{x} AT Shelter and (capacity)		
⬆️	{x} Tent sites, may sometimes be listed with (capacity) or tent platforms		
🪶	Possibilities for hammocks available. In some cases you may have to expand up to 100 feet beyond the area to find trees but you can hang. Availability of hanging also depends on the growth of the underbrush. When using a hammock, please use LNT procedures.		
🚽	Privy		
📦	Bear cables or bear box available for food bags		
📶	●●● Cell phone signal strength, based on a nice clear day.		
⚡	Power line, pipe line or electrical wires		
⬆️	Summit or crest		
➡️	Direction and miles to next shelter South or North. This does not include the mileage distance the shelter is off the trail.		
📷	Views, overlooks or photo opportunities		
🗼	Lookout, fire tower or observation tower		
🌉	Footbridge, or any other bridge		
🛣️	Road		
🛞	Gravel or dirt roads, logging roads, wood roads, USFS roads, forest roads, fire roads, or any other non-paved roads		
💧	Waterfalls		
📍	Attractions, important or historical features, other photo opportunities		
P	{x} Parking. Vehicle capacity, and fee inside parenthesis. If there is a fee there will be a "\$". Coordinates should get you within eyesight of parking area. Always check ahead for parking safety.		
\$	Overnight/caretaker fee. On town maps it represents a bank.		
⚠️	Warnings or things that you need to be aware of		
📍	[] GPS coordinates are listed inside of descriptions		
🚂	Railroad crossing, tracks		
🏊	Swimming possibilities		
🪵	Picnic Table or picnic area		
🗑️	Trash can usually available		
🚤	Boating or boats available for use		
🏠	Hostel		
💰	Lodging. Do not depend on the prices to include tax.		
🗺️	AT Passport location. Get your book stamp here. (www.atpassport.com). When icon is on maps, it refers to the Appalachian Trail.		
📮	Post Office		
✉️	Mail drop location		
✉️	Email address		
🐕	Vet or Kennel	☎️	Pay phone or public phone
🐾	Pet Friendly	🚶	Outfitter
🚫🐕	No Pets/Not Pet Friendly	⚡	Charging station for phone and accessories
👷	Work For Stay (WFS)	🧊	Ice cream
🔥	Fuel for stove	🔨	Hardware store
🧺	Laundry	🚻	Public Restroom
💻	Computer available for use	🖨️	Pharmacy
📶	WiFi available	✂️	Barber
🚿	Shower available	📍	Information Area
🎒	Slackpacking may be available	🍷	Purchase or serves alcohol
🚌	Shuttle, bus, or taxi	🏥	First Aid, doctor, hospital or urgent care
👤	Insured shuttle provider	🎬	Movie Theater
🏦	Bank/ATM	🚧	Not categorized
🛒	Long term resupply (enough food to get to next resupply point)	✈️	Airport or airfield
🍽️	Short term resupply (snack, odds & ends)	🚌	Bus or bus station
🍴	Anywhere that serves food for a fee	🚉	Train or train station

Description of trail data

Description of trail data

Items available at this location

Miles from Springer

NoBo

Features

15.7

{14}
 {6}

Current shelter is 0.1 miles west of the AT

Third shelter south

Second shelter south

First shelter south

Your current Location

First shelter north

Second shelter north

Third shelter north

Description

(0.1W)

15.5<<<12.9<<7.6<

Gooch Mountain Shelter

>12.0>>>13.2>>>22.3

Water (spring) is located 100 yards behind the shelter, {3}
 tent pads that can accommodate two tents each,
 privy,
 bear box.

Room for 14 people in the shelter, 6 tents, etc.

GPS coordinates for shelter

[34.65573,-84.04998]

3000 2176.3

Miles from Mount Katahdin

Elevation

Elev






























SoBo

Description of town data

Telling you Franklin, NC is 10 miles east from the trail head and there is a map in this book

Trail head		Parking coordinates		
NoBo	Features	Description	Elev	SoBo
109.4	<div> <div>▲▲</div> <div>P₁{15-20}</div> <div>♀</div> </div>	Cross U.S. 64, Winding Stair Gap, piped spring.	P ₁ {35.11975,-83.54818}	3770 2082.6
<div>*****</div> <div> <div>➔</div> <div>Franklin, NC 28734 (10E) (all major services) See map of Franklin for north side and south side.</div> </div>				
<div> <div>📄</div> <div>♀</div> <div>PO M-F 8:30am-5pm, Sa 9am-12pm. 828-524-3219. 250 Depot St. Franklin, NC 28734.</div> </div>				
<div> <div> <div> <div>📍</div> <div>📞</div> <div>📧</div> <div>📍</div> </div> <div> <div>Budget Inn 828-524-4403. (www.budgetinnoffranklin.com)</div> <div> <div>P₁</div> <div>♀</div> <div>📍</div> </div> <div> <div>📍</div> <div>AT Passport location. Open year round. 📞 \$39.99 per person, limited to four per room, \$5 for each additional person. \$50 pet deposit. Rooms include cable TV, refrigerators and microwaves, 📧 computer for use, 📞 free WiFi. 📍 Coin laundry. 📞 ask about shuttles.</div> <div> <div>📧</div> <div>Mail drops for guest: 433 East Palmer Street, Franklin, NC 28734.</div> </div> </div> </div> <div> <div>📍</div> <div>[35.17885,-83.37433]</div> </div> </div> </div>				
<div>Icons showing establishments Primary function</div>		<div>Icons showing establishments other amenities</div>		<div>Contact information, mailing address and description of what this place has to offer with icons for quick reference</div>
<div>Post Office hours of operation, phone number, mailing address, GPS coordinates</div>			<div>GPS coordinates for Budget Inn</div>	
			<div>GPS coordinates for PO</div>	

Description of shuttle provider listing

Notes whether provider will take you to airports, bus, or train terminals			However you need to read their descriptions											
Town shuttle service is based out of	Name of shuttle service	Notes to whether the service is pet friendly, non-pet friendly, or insured	Book page or NOBO Mile with more detailed information	Springer Mtn., GA Newfound Gap, TN	Newfound Gap, TN Elk Park/Roan Mtn., TN	Elk Park/Roan Mtn., TN Bland, VA	Bland VA Buena Vista, VA	Buena Vista, VA Front Royal, VA	Front Royal, VA Port Clinton, PA	Port Clinton, PA Bear Mountain NY	Bear Mountain NY Bennington VT	Bennington VT Glenciff NH	Glenciff NH Stratton ME	Stratton ME Mount Katahdin ME
Name Based out of	Pet friendly A.T. miles covered	NOBO Mile	Page or Mile	1	2	3	4	5	6	7	8	9	10	11
Rodney's Ellijay, GA	  	Pg 12												
Ricky Tickey's Ellijay, GA	  	Pg 12												
Teamwork Shuttles Johnson City, TN	  	428.6												
David Poacher Waynesboro, VA	  	863.4												
George Pilferer Monson, ME	  	2078.5												

Other amenities

Shuttle provider description

☞ A.T. Hiker Shuttle 404-569-8776 ☞ beady2727@gmail.com. Owner: Bret Eady, "Suches". Based out of Suches, GA. ☞ Pet friendly. ☞ Insured. 24/7. S to Amicalola/Springer Mtn, GA <> N to Fontana Dam & ☞ airports, ☞ bus & ☞ train terminals. ☞ Slackpacking. ☞ Parking, negotiable. "Completed SOBO AT thru-hike-2017 & SOBO BMT thru-hike-2019. Please feel free to contact with any hiking questions or needs."

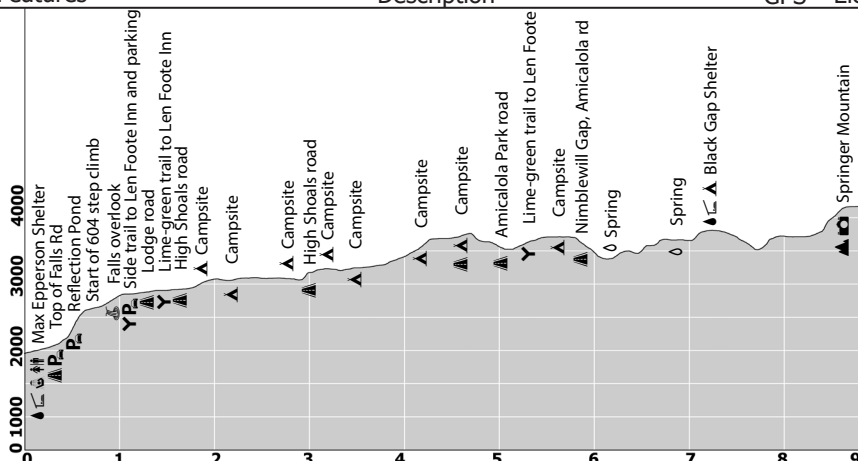
NoBo Features

Description

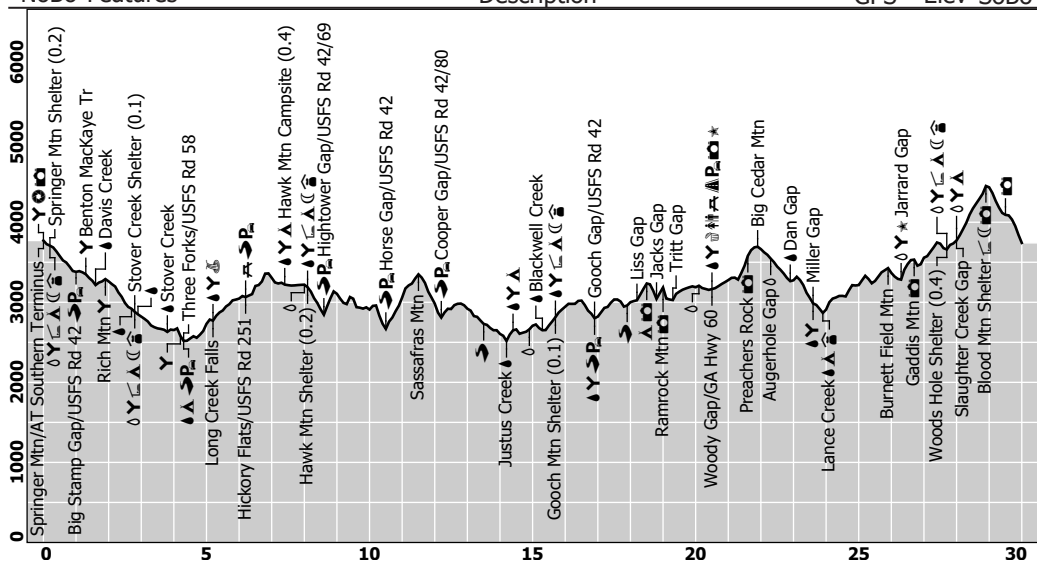
GPS

Elev

SoBo



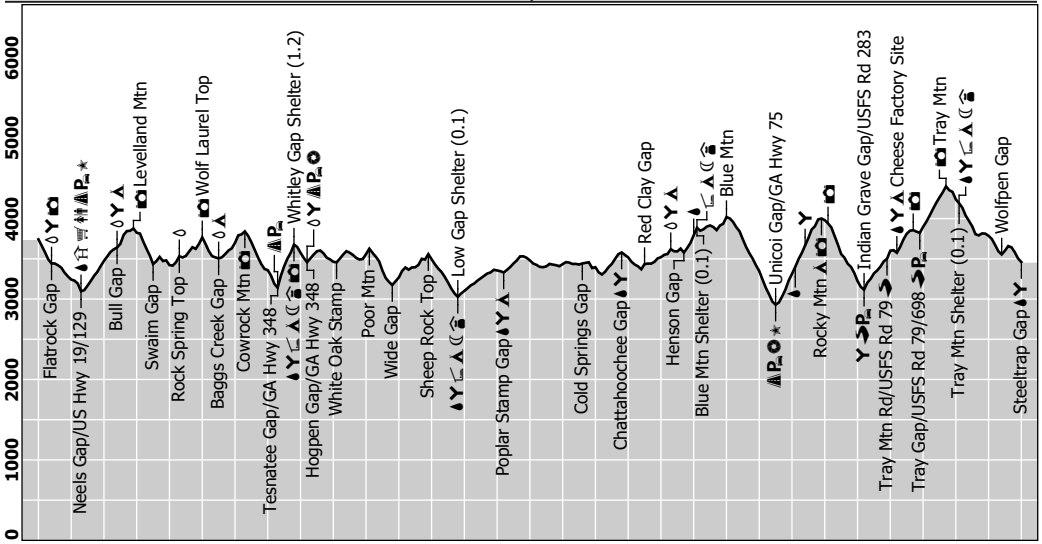
0.0	Approach Trail Southern Terminus , pass under stone archway. Restroom, water. [34.55790,-84.24975] 1807 8.8
	Visitors Center , AT Passport location. Carries cold drinks and snacks. [34.557824,-84.249532]
0.1	Max Epperson Shelter (50 ft east) >7.2 For thru-hikers only. [34.55808,-84.24868] 1830 8.7
0.3	Cross Top of the Falls Rd. Parking lot. [34.56098,-84.24733] 8.5
0.5	Reflection Pond. Base of Amicalola Falls. [34.56359,-84.24696] 1960 8.3
0.8	The start of 604 step climb on staircase. [34.56623,-84.24532] 2154 8.0
1.0	Falls overlook. [34.56743,-84.24424] 2257 7.8
1.1	Parking lot and side trail to to Len Foote Hike Inn. Large parking lot. Pit toilet available at the parking lot. Sometimes there is a concession stand. [34.56718,-84.24353] 2547 7.7
	Amicalola Falls Lodge 800-573-9656. Offers lodging rooms, cabins, and campsites. Rates vary depending on the season. Call for reservations and more information. 418 Amicalola Falls Lodge Rd, Dawsonville, GA 30534. [34.565362,-84.242509]
1.2	Cross Lodge road. Trail crosses bridge over Amicalola Creek. [34.56854,-84.24296] 2590 7.6
1.3	(5.0E) on lime-green trail to Len Foote Inn. [34.56960,-84.24168] 2631 7.5
1.4	Cross High Shoals road. Bridge over [34.57151,-84.24195] 2570 7.4
1.7	Campsite to the east, tenting and hammocks. [34.57211,-84.24281] 2663 7.1
1.8	Campsite to the east, tenting hammocks. [34.57393,-84.24390] 2803 7.0
2.3	Campsite to the west, tenting hammocks. [34.58165,-84.24367] 2874 6.5
2.8	Campsites to east and west. tenting, 2 site east of trail and 4 sites west of trail hammocks. [34.58656,-84.23908] 2732 6.0
3.0	Cross High Shoals road. [34.58788,-84.23764] 2821 5.8
3.1	Campsite to the west, tenting and hammocks. [34.58839,-84.23705] 2284 5.7
3.4	Campsite to the west, tenting hammocks. [34.59135,-84.23726] 2993 5.4
4.2	Campsite to the west, tenting hammocks. [34.59764,-84.23039] 3328 4.6
4.6	Frosty Mountain. Cross old USFA 46. Campsites hammocking to the east. [34.59664,-84.22655] [34.59639,-84.22650] 3390 4.2
5.0	Old unused tote road. [34.59950,-84.22354] 3202 3.8
5.3	(1.0E) on lime-green trail to Len Foote Inn. [34.60180,-84.21901] 3373 3.5
	Len Foote Inn 800-581-8032 (www.hike-inn.com) No pets. AT Passport location. Open year round. Bunk room. \$132 single, \$184 double. Each room sleeps two adults. A camp mat may be provided for one child under twelve years of age to sleep on the floor. There are no outlets. Bunk includes linens. Includes dinner and breakfast. Reservations recommended.
5.6	Campsite to the west, tenting hammocks. [34.60464,-84.21628] 3354 3.2
5.9	Nimblewill Gap. Cross Amicalola Park road. [34.60869,-84.21430] 3065 2.9
6.1	Spring 100 ft on side trail to, unreliable. [34.61593,-84.20733] 3142 2.7
6.9	Water, unreliable. [34.61593,-84.20733] 3364 1.9
7.3	(0.1W) Black Gap Shelter Spring is located on east site of the trail (0.2) steep downhill. Tenting and hammocks to the west. Bear cables. [34.61531,-84.19720] 3195 1.5
8.4	Water 50 feet west, unreliable. [34.624779,-84.191775] 3575 0.4
8.8	Springer Mountain . [34.62671,-84.19388] 3782 0.0



0	Y▲○●	Springer Mountain , rock overlook at summit. AT bronze plaque located here and register located in rock. Y Blue blaze trail is the Approach Trail from Amicalola Falls. Don't forget your starting photo and to sign the register. ▲[34.62671,-84.19388]	3782	2193.1
0.2	Y▲{18}▲{12}▲{2}●	(0.2E) Springer Mountain Shelter>2.6>7.9>>>15.5 ▲ Water (spring) 80 yards on a blue blazed trail in front of the shelter but is known to go dry, ▲ tenting, ☐ privy, ☐ 2 bear boxes. Y Benton MacKaye Trail (southern terminus) is located 50 yards north on the AT. Y[34.62864,-84.19445] ☐[34.62933,-84.19275]	3730	2192.9
0.3	Y●	Junction with Benton MacKaye to the east. Y[34.62977,-84.19433]	3746	2192.8
1.0	P▲{25}●	Cross USFS 42, Big Stamp Gap . Information board. P▲ Parking fee. ➔[34.63760,-84.19538] P▲[34.63733,-84.19515]	3350	2192.1
1.3	Y●	Junction with Benton MacKaye Trail . Y[34.63972,-84.19153]	3430	2191.8
1.6	▲●	Cross Davis Creek and small tributary. ▲[34.64370,-84.19140]	3235	2191.5
1.9	Y●	Rich Mountain ridge crest. Benton MacKaye Trail junction east. Y[34.64772,-84.19249]	3303	2191.2
2.6	▲	Cross Stover Creek	2993	2190.5
2.8	Y▲{3}☐{16}☐{2}●	(0.1E) 2.6<Stover Creek Shelter>5.3>>12.9>>>24.9 ▲ Water behind shelter is often dry but good water can be found where trail crosses Stover Creek 100 yards north of shelter, ▲ tent pads, ☐ privy, ☐ bear cables. Y[34.65007,-84.19790] ☐[34.65028,-84.19720]	2954	2190.3
2.9	▲	Cross Stover Creek		2190.2
3.8	▲●	Cross Stover Creek ▲[34.6594,-84.1902]	2660	2189.3
4.2	Y●	Junction with Benton MacKaye to the east, Duncan Ridge Trail to west. Y[34.66230,-84.18450]	2580	2188.9
4.3	▲▲➔P▲{5-6}●	Cross USFS 58, Three Forks . Stover Creek, Chester Creek, and Long Creek all converge here. P▲ Parking. ➔[34.66356,-84.18413] P▲[34.66348,-84.18395]	2530	2188.8
5.2	Y▲●	Trail junctions to Long Creek Falls , Benton MacKaye and Duncan Ridge Trails. BMT is marked with white diamonds, Duncan Ridge is marked with blue blazes to the west, Long Creek is also blue blazed. Y[34.66670,-84.17184] ☐[34.66771,-84.17089]	2800	2187.9
6.2	➔P▲{6-8}●	Cross USFS 251, Hickory Flats , ☐ picnic pavilion, Hickory Flats cemetery is located (0.1) west	3000	2186.9
7.4	Y▲{30}☐{16}●	Ridgecrest below Hawk Mountain , ▲ campsite, tent pads. Y[34.66405,-84.14511] ▲[34.66630,-84.14945]	3250	2185.7
8.0	▲●	Cross Stream, skirts the side of Hawk Mountain. ▲[34.66350,-84.13858]	3191	2185.1
8.1	Y▲☐{16}☐{2}●	(0.2W) 7.9<<5.3<Hawk Mountain Shelter>7.6>>19.6>>>20.8 ▲ Water is located 400 yards on a blue blazed trail behind the shelter, ▲ tent pads, ☐ privy, ☐ bear cables. Y[34.66467,-84.13702] ☐[34.66608,-84.13638]	3194	2185.0
8.6	➔P▲{8}●	Cross USFS 42/69, Hightower Gap . Parking. ➔[34.66354,-84.12976] P▲[34.663633,-84.12976]	2854	2184.5
10.5	➔P▲{6-8}●	Cross Horse Gap . USFS 42 is visible ➔[34.65549,-84.10545] P▲[34.65573,-84.10580]	2673	2182.6
11.5	▲	Sassafras Mountain , summit	3336	2181.6

NoBo	Features	Description	GPS	Elev	SoBo
12.2	➔P ₆ {6}♀	Cross USFS 42/80, Cooper Gap , P ₆ parking.	➔[34.65302,-84.08471] P ₆ [34.65305,-84.08450]	2800	2180.9
13.5	➔	Cross logging road .		3024	2179.6
14.2	♂	Cross Justus Creek .		2564	2178.9
14.4	Y♂▲	Trail to the west to ▲ tent pads. Water source is Justus Creek		2626	2178.7
14.9	♂♀	Cross Small stream	♂[34.65741,-84.05737]	2605	2178.2
15.3	♂♀	Cross Blackwell Creek .	♂[34.65396,-84.05200]	2601	2177.8
	♂Y	(0.1W) 15.5<<<12.9<<7.6<Gooch Mountain Shelter>12>>>22.3			2177.4
15.7	♂{12} ♂{14}	♂ Water (spring) is located 100 yards behind the shelter, ▲ tent pads that can accommodate two tents each, ♂ privy, ♀ bear box.	Y[34.65492,-84.04948]	3000	
	♂♂♂♀	♂[34.65573,-84.04998] ♂[34.65652,-84.04954]			
16.9	♂➔P ₆ ♀	Cross USFS 42, Gooch Gap , ♀ Water is located north 100 yards north and east 200 yards on a blue blazed trail.	➔[34.65217,-84.03225] P ₆ [34.65210,-84.03230]	2821	2176.2
17.0	♂	Marked trail to water 230 yards east on old road.		2804	2176.1
17.9	➔	Cross abandoned road.		2955	2175.2
18.2		Liss Gap		3032	2174.9
18.3	▲(3)♂	Morris Knob. ▲ Tenting to the east, room for three tents. ♂ Views to the west.	▲[34.67008,-84.02103]	3238	2174.8
18.8		Jacks Gap		3045	2174.3
19.0	♂♀	Follow crest of Ramrock Mountain , rock outcropping, views to south.	♂[34.67275,-84.01637]	3260	2174.1
19.3	♀	Tritt Gap	♀[34.67109,-84.00702]	3031	2173.8
20.1	♂♀	Creek.	♂[34.67327,-84.00359]		2173.0
20.5	♂♂♂♂♂♂ P ₆ {40}♀ ★★★★★	Cross GA. 60, Woody Gap , ♀ picnic area, water (spring) is located (0.1) west of the AT on northern side of the gap.	♂[34.67759,-83.99993] P ₆ [34.67765,-83.99978]	3198	2172.6
	🏠	(1.3W) Above The Clouds Hostel 706-747-1022 (hostel) 678-983-0954(cell) ✉ atchostel@gmail.com. (www.abovethecloudshostel.com) ♀ Currently not pet friendly but it's in the works. ♂ AT Passport. ♀ Bunkrooms and ♀ lodging for up to 14. ♀ Shower, ♀ laundry. ♂ Free WiFi. ♀ Community meals. ♀ Resupply. Community space. ♀ Shuttles and ♀ Slackpacking.			
	🏠	(6.5E) The Hiker Hostel @ Barefoot Hills Hotel 770-312-7342 ✉ reservations@barefoothills.com (www.barefoothills.com) ♂ AT Passport Location. Open year round. 🏠 Single bunk accommodations in hostel priced from \$25+ per night, depending upon day of week, seasonality and general availability. ♀ Private rooms and cabins begin at \$95+ for up to two guests. Group rates and specials available. Discount for active and retired military personnel during direct reservation call. All stays include new bed linens and towels, and shower. ♀ Lunch and dinner available for purchase. Beer, wine, bottled water and Coca-Cola products available for purchase in cans or bottles. ♀ Limited retail supplies available for purchase onsite including ♀ canister fuel, hiking gear, supplies, and dried food. P ₆ Overnight parking, ♀ laundry service and ♀ kayak rentals also available (for registered guests only). ♂ Free WiFi is available, and all accommodations are equipped with smart televisions for use with personal Netflix, Hulu and other streaming services. ♀ Ask about shuttles to and from select trail heads and gaps, local wineries, and downtown Dahlonega for an extra fee.			
		Thru Hiker Special: (Feb. 1, 2019 - April 30, 2019): Shuttle pickup, at a cost, based upon availability and pre-existing reservation payment and confirmation, from Atlanta North Springs MARTA Station (Sunday, Monday, Tuesday & Thursday) and Gainesville bus station (Wednesday only) with confirmed overnight stay in bunk (or upgrade to rooms & cabins, as available). Group shuttle to Amicalola Falls or Springer Mountain the next morning. A portion of the all proceeds from our Thru Hiking Special is donated to the Appalachian Trail Conservancy.			
		✉ Mail drops: (USPS/FedEx/UPS) 7693 US Highway 19N, Dahlonega, GA 30533.			
	🚗	Barefoot Hills, Hiker Hostel Shuttles 770-312-7342, (www.barefoothills.com) Based out of Dahlonega, GA. ♀ Insured. ♀ Pet friendly. 365 days, 8am - 9pm & holidays.			
		S to North Springs Marta Station/Sandy Springs, GA < > N to Winding Stair Gap & ♀ bus & ♀ train terminals. ♀ Slackpacking. P ₆ Parking, \$10/day.			
Suches, GA (2.0W)					
	🏠	PO M-F 12:15pm - 4:15pm, Sa-SU Closed. 706-747-2611. 72078 State Highway 60 Suches, GA 30572.			
	🛒	(2.0W) Wolfpen Gap Country Store 706-747-2271. ♂ AT Passport location. 🛒 Store: M 7am-9pm, Tu 7am-10pm, W 7am-9pm, Th-Sa 7a,-10pm, Su 8am-9pm. ♀ Coleman fuel by the ounce & canisters. Full menu, with hamburgers, chicken, Philly cheese steaks, etc., served Thursday - Sunday.			
		♂[34.68938,-84.02203]			
	🚗	A.T. Hiker Shuttles in Georgia 678-967-9510 "Ask for Murriss" ✉ murrissmiller@gmail.com Owner: Murriss. Based out of Woody Gap/Suches, GA. ♀ Pet friendly. ♀ Insured. 365 days, 24/7 & holidays.			
	✂	S to Atlanta Airport < > N to Fontana Dam & ✂ airport, ♀ bus & ♀ train stations. ♀ Slackpacking. "Groups OK. Covid precautions followed. Masks required."			

NoBo	Features	Description	GPS	Elev	SoBo
		A.T. Hiker Shuttle 404-569-8776, beady2727@gmail.com. Owner: Bret Eady – “Suches”. Based out of Suches, GA. Pet Friendly. Insured. 365 days, 24/7 & some holidays. S to Atlanta, GA. / Springer Mountain < > N to Fontana Dam & airport, bus & train terminals. Slackpacking. Offering Georgia Section Hike Package. SOBO A.T. Thru Hiker 2017, SOBO BMT Thru Hiker 2019.”			
		Chief Duffy Shuttles 904-562-0008 (cell) Chiefduffy@gmail.com Owner: Gregory Duffy. Based out of Dahlonega, GA. Pet friendly Insured. Mid Feb-mid Apr, dawn to dusk, 7 days/wk & holidays. S to Atlanta, GA & MARTA terminal < > N to Dicks Creek Gap & bus & train terminals. Slackpacking. “I can shuttle up to 8 hikers w/gear at no extra charge - same price as single hiker. I prefer text, or email.”			
		White Blaze Shuttle Services 706-300-8964 (cell) whiteblazesshuttleservices@gmail.com Owner Michelle Cofer. Based out of Dahlonega GA. Pet friendly Insured. 365 days, 6am-9pm & some holidays. Ask about holidays. Range varies by season - call. S to Atlanta < > N to Wayah Bald, NC & airport, bus and train terminals. Slackpacking. “Covid-limited operations - call ahead. Covid precautions used.”			
		Jeff's Appalachian Trail Shuttles & Tours 706-994-2307 Owner: Jeff Moon. Based out of Blairsville, GA. Pet friendly Insured. 365 days, 24/7 & holidays. S to Atlanta, GA < > N to Fontana Dam, NC & airport, bus & train terminals. Slackpacking. Parking, free. “Ready to help anyone anytime. In-depth knowledge of the area's history, happenings, and culture.” Covid precautions. Masks optional.			
21.9		Rocky face of Big Cedar Mountain , Preaching Rock, rock outcrop just south of summit.	[34.68721,-83.99403]	3737	2171.2
22.3		Small spring to west in Augerhole Gap .		3624	2170.8
22.8		Cross small stream on east slope of ridge.		3310	2170.3
22.9		Dan Gap .	[34.69873,-83.98890]	3261	2170.2
23.6		Miller Gap . Cross Dockery Lake Trail. Spring about 100 yards east on Dockery Lake Trail. Dockery Lake Trail leads (3.5) east top Dockery Lake Recreation area.	[34.70344,-83.98510]	3050	2169.5
24.0	{4}	Lance Creek , tent pads are located 100 yards north on the creek. [34.70801,-83.98477]		2880	2169.1
25.7		Flat area known as Burnett Field Mountain .		3480	2167.4
26.1		Water (spring) unreliable		3330	2167.0
26.3		Jarrard Gap , USFS, water (stream) is located (0.3) west. Jarrard Gap Trail (1.0) west to Lake Winfield Scott.	[34.72657,-83.96492]	3250	2166.8
		(1.0W) on the Jarrard Gap Trail (blue blazed) to Lake Winfield Scott Recreation Area (https://www.recreation.gov/camping/campgrounds/234469) \$18 Tent sites for 5 persons and two vehicles, showers and bathrooms. Parking.			
▲ “Bear canisters seasonally required for camping between Jarrard Gap and Neel Gap” A new U.S. Forest Service rule requires approved bear-resistant storage containers for overnight camping on a 5-mile stretch of the A.T. in the Chattahoochee National Forest between Jarrard Gap and Neel Gap, between March 1 and June 1 each year. This stretch is located between points 26.7 and 31.3 miles north of the southern terminus of the A.T. at Springer Mountain, Georgia, and includes Woods Hole Shelter, Slaughter Creek Campsite, and Blood Mountain Shelter. Bear canisters should be used to store food, food containers, garbage and toiletries.					
26.7		Reach shoulder of Gaddis Mountain .		3536	2166.4
		Bird Gap			
27.7	{7}	(0.4W) 24.9<<<19.6<<12<Woods Hole Shelter>1.2>>10.3>>>15.1 Water (stream) on trail to shelter is unreliable in dry months, privy, tenting, bear cables. [34.73706,-83.94835] [34.73713,-83.95500]		3650	
		Bird Gap, Freeman Trail just east bypasses Blood Mtn. and rejoins AT at Flatrock Gap.			2165.4
28.0		Slaughter Creek Trail at Slaughter Creek Gap , water is unreliable.	[34.74080,-83.94410]	3790	2165.1
28.1	{8}	Slaughter Creek campsite to the west, tent pads. ▲ Fires are not permitted.		3800	2165.0
28.9	{8}	20.8<<<13.2<<1.2<Blood Mountain Shelter>9.1>>>13.9>>>21.2 Shelter is located south of summit, no water at shelter, privy, view. ▲ Fires are not permitted.	[34.73998,-83.93738]	4461	2164.2
29.5		Trail follows steep rock slope with views		4334	2163.6



30.3 **Flatrock Gap.** Water is located (0.1) west, unreliable. Trail to Byron Reece Memorial Trail leads west (1.0) to U.S. 19 and parking. [34.73558, -83.92839] 3487 2162.8 [34.74293, -83.92093]

30.4 Balance Rock to the east of Trail. [34.73516, -83.92723] 3453 2162.7

31.3 **Cross U.S. 19/129, Neel Gap.** Walasi-Yi Center. [34.73542, -83.91818] 3125 2161.8 [34.74061, -83.92016]

Mountain Crossings 706-745-6095. (www.mountaincrossings.com) AT Passport location. Open year round. Store hours change seasonally, closed Christmas. Full service outfitter. Store hours: M-Su 9am-5pm. Will do a gear shakedown for you, if you would like, just ask. Long term resupply. Alcohol by the ounce. Charging station.
Hostel: Hostel is open year round. Absolutely NO PETS in hostel, leaving your animal outside while you stay in the hostel is NOT an option. No reservations. First come, first in. Bunkroom \$20 includes shower with towel. Ask about shuttles. Outgoing shipping is available.
 Mail drops (USPS/UPS/FedEx) held for 2 weeks, \$1 donation fee upon pickup, 12471 Gainesville Hwy, Blairsville, GA 30512. [34.73516, -83.91788]

Blood Mountain Cabins 706-745-9454. (www.bloodmountain.com) AT Passport location. Cabin includes full kitchen and bath, satellite TV, holds 4 adults and 2 children (2 queen beds and sleeper sofa or futon). 3 Pet friendly cabins (\$25 pet fee). All linens, toiletries and paper products provided. Thru-hiker rate \$72 is a walk-in rate only—reservations made are full rate. Free laundry with stay. Free WiFi in the store.

Country store on-site that sells snacks, soft drinks, ice cream and candy. [34.73283, -83.92103]
 Misty Mountain Inn & Cottages 706-745-4786. (www.mistymtninn.com)
New owners in 2016, Craig Griffiths. B&B rooms without breakfast \$108, additional \$10 includes breakfast. 6 Cottages available in sizes range for 1 to 6 people, price range from \$105 to \$125. Full kitchen and bath. Laundry, free WiFi. Shuttles: Free pickup and return from Neel Gap, Tensatee Gap, and Hogpen Gap. Slackpacking included with multi night stay.

Shuttle Services: Year round. [34.83196, -83.88088]
 Jim's Smokin' Que (BBQ) 706-835-7427 (jimssmokinque.com) M-W closed, Th-Sa 11am-8pm, Sun closed. Mini golf available. [34.82188, -83.90396]

Blairsville Bikes and Hikes 706-745-8141. (www.facebook.com/BlairsvilleBikesandHikes)
M-F 11am-5:30pm, Sat 11am-3pm, Sun closed. Fuel and hiker food available "Hiking essentials". [34.87578, -83.95925]

Neels Gap AT Shuttle 720-318-4800. neelsgapshuttle@gmail.com. Owner: Devison Kuhlmann - "Sprawl". Based out of Blairsville, GA. Pet friendly. Insured.
S to AT Approach Trail < > N to Dicks Creek, U.S. 76, (just past swag of Blue Ridge) & bus & train terminals. Slackpacking.

The Further Shuttle Appalachian 772-321-0905 (Grateful's cell), 706-400-9105 (Mary's "Dzone's" cell). 706-745-3306 (home) indigoskies4u@gmail.com (thefurtherhshuttleappalachian.com) Owner: Donald - "Grateful" & Mary - "D-zone". Based out of Blairsville, GA. Pet friendly. 365 days - 24/7. & holidays.

S to Atlanta airport < > N to Davenport Gap/GSMNP & airports, bus & train terminals.
 Parking, free for section hikers. "If I had more room I could provide a thru-hiker a safe spot to park, but I do not. Sorry." "Thank you! Peace and safe travels! Stay kind my friend!" Contact us for our current status."

NoBo Features

Description

GPS Elev SoBo

Blairsville, GA 30514 (14W) All major services.**Dahlonega, GA 30597(17E)** All major services.

32.4	▲▲	Bull Gap, water (spring) on blue blazed trail to the west downhill 200 yards.	3644	2160.7
32.8	▲♀	Levelland Mountain , wooded summit. ▲[34.73204,-83.90128]	3942	2160.3
33.0	▲☐♀	Crest of Levelland Mountain , open rocky area, view. ▲[34.73055,-83.89836]	3668	2160.1
33.4	♀	Swaim Gap . ♀[34.72561,-83.89124]	3450	2159.7
34.3	♂	Pass west of Rock Spring Top , ♂ water (spring) is located to the west of the trail.	3520	2158.8
35.0	☐	Wolf Laurel Top , open rock face east of the trail offers views.	3766	2158.1
35.5	▲▲~	Baggs Creek Gap , not an obvious gap. Water (spring) is located down an overgrown road to the west, not an ATC approved camping spot.	3591	2157.6
36.3	▲☐	Cowrock Mountain , summit offers good views of the valley below.	3842	2156.8
37.3	P ₂ (10-12)♀	Skirts GA. 348, Tesnatee Gap and Russell Scenic Highway. P ₂ [34.72626,-83.84770]	3138	2155.8
37.8	♀	Rock cliff with views of Cowrock Mountain and gorge of Town Creek.	3614	2155.3
	♂Y▲	Crest Wildcat Mountain.		2155.1
38.0	▲{3}~{7} (1.2E) 22.3<<<<10.3<<<9.1<Whitley Gap Shelter>4.8>>>12.1>>>20.2			
	~☐☐♂♂	Water (spring) located (0.2) beyond shelter, privy, (0.1E) beyond shelter to ▲ tent sites. Y[34.72476,-83.84102] ☐[34.71238,-83.83440]	3370	
	♂♂♀	Cross GA. 348, Hogpen Gap , water (spring) south side of road on a blue blazed trail. AT		
38.2	P ₂ (10-12)	plaque on rock. ▲[34.72532,-83.83910] P ₂ [34.72590,-83.83988]	3450	2154.9

Blairsville, GA 30514 (14.0W) All major services. See Notes at NOBO mile 31.3

39.1	♀	White Oak Stamp , ridge crest. ♀[34.73256,-83.82967]	3470	2154.0
40.2	▲	Poor Mountain , summit.	3650	2152.9
40.8	♀	Wide Gap . ♀[34.75524,-83.82822]	3169	2152.3
42.0	▲	Sheep Rock Top , rocky summit.	3600	2151.1
	♂☐{7}	(190 yds E) 15.1<<<<13.9<<<4.8<Low Gap Shelter>7.3>>>15.4>>>22.8		2150.3
42.8	▲{4}	♂ Water located 30 yards in front of shelter, ▲ tenting, ☐ privy, ☐ bear cables. Y[34.77659,-83.826273] ☐[34.77626,-83.82450]	3050	
44.2	♂▲	Poplar Stamp Gap , water (stream) is located several feet east down an old road bed.	3330	2148.9
46.6		Cold Springs Gap , pay no attention to the name you will not find a spring.	3300	2146.5
47.8	♂Y P ₂ (7)	Chattahoochee Gap , Jack's Gap Trail west (2.4) to GA. 180 and P ₂ parking. ♂ Water (spring) is located 200 yards east on a steep blue blazed trail. Y[34.82242,-83.79717] P ₂ [34.84786,-83.79873]	3500	2145.3
48.5	Y	Red Clay Gap .	3485	2144.6
49.2	▲	Campsites to west of trail.	3600	2143.9
49.4	♂Y▲	Campsites to west of trail.	3500	2143.7
49.6	♂	Flat area known as Rocky Knob. Water is about 150 yards west down rocky slope.	3629	2143.5
49.7		Henson Gap .	3580	2143.4
50.0	♂♀	Spring on west side trail. This is the water for Blue Mountain Shelter. ♂[34.81673,-83.76812]	3890	2143.1
	Y♂☐{7} (0.1W) 21.2<<<<12.1<<<7.3<Blue Mountain Shelter>8.1>>>15.5>>>23.6			
50.1	▲{4}	♂ (No potable water) at shelter, ♂ water (spring) located (0.1) south of shelter on AT, ▲ tenting, ☐ privy, ☐ bear cables. Y[34.81665,-83.76706] ☐[34.81721,-83.76673]	3900	2143.0
51.0		Blue Mountain , summit	4025	2142.1
52.5	P ₂ (14)♀	Cross GA. 75, Unicoi Gap , ♂ AT plaque placed in a rock on north side of road. ▲[34.802115,-83.74299] P ₂ [34.80178,-83.74281]	2949	2140.6



Budget Inn Shuttles Hiawassee Budget Inn bus runs from Dick's Creek & Unicoi Gap to and from Hiawassee. Will be around the trail heads in the morning about 9:45 & 11:45 for pickup. They will be a \$10 shuttle fee. Will drop hikers off in town, Holiday Inn Express, Mulls, and Budget Inn.

Helen, GA 30545 (9.0E) See map of Helen, GA. (www.whiteblazepages.com/maps/helen)

PO M-F 9am-12:30pm and 1:30pm-4pm, Sa 9am-12pm. 706-878-2422. 7976 S Main St. Helen, GA 30545. ☐[34.69801,-83.71968]



Baymont Inn & Suites 706-725-8764. Rate, \$125 and up. Includes breakfast buffet during festivals. Microwave, fridge, pool outside, ☐ free WiFi. ☐[34.70039,-83.72313]



Helendorf River Inn 800-445-2271. (www.helendorf.com) Rates range from \$45-\$85, \$10EAP depending on season. Weekend rates are higher. Pets \$20. Includes continental breakfast. ☐ Laundry, ☐ Computer available for use, ☐ free WiFi. Visa/MC/Disc accepted. ☐[34.70120,-83.72821]



SureStay Hotel by Best Western 706-878-2191. Open year round. ☐ No Pets. Offers a hiker room with two bed for two people \$50, EAP \$5 with a maximum of 4 people, offer is good for M-Th, microwave, fridge. Indoor pool. ☐ Free WiFi. ♀[34.70071,-83.72661]



Econo Lodge 706-878-8000. Open year round. Weekday rates \$68, weekend rates are higher, includes continental breakfast, microwave, fridge, ☐ free WiFi. Accepts only pets under 20 pounds with pet fee \$20. ☐[34.69711,-83.71346]

NoBo Features

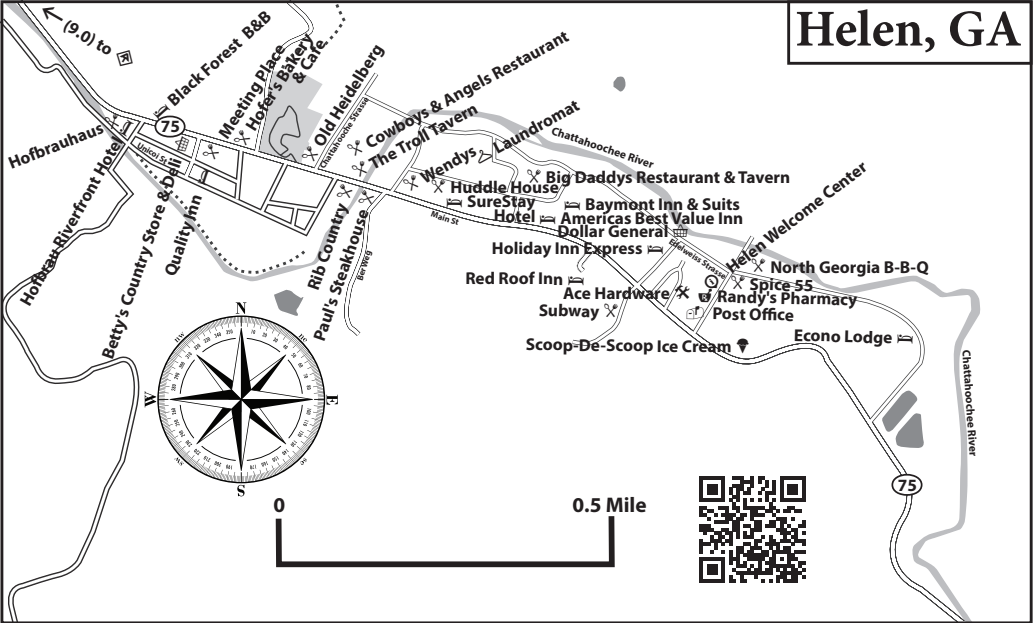
Description

GPS Elev SoBo

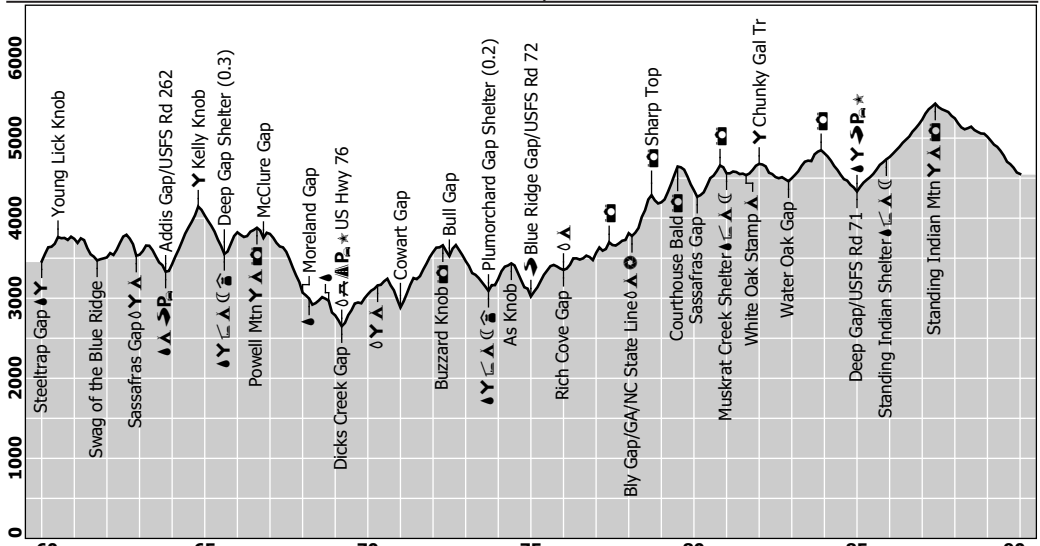
	Country Inn and Suites 706-878-9000. Open year round. Call for rates, stay includes hot breakfast, indoor pool and whirl pool, laundry, Computer available to use, free WiFi.	[34.70118,-83.72445]
	Betty's Country Store (IGA) 706-878-2943. (bettysinhelen.com) M-Th 7am-8pm, F-Sa 7am-9pm Su 7am-8pm.	[34.70180,-83.73423]
	Laundromat 706-779-2066.	[34.70166,-83.72575]
	Rib Country BBQ 706-878-8008. (www.ribcountrybbq.com) M-Th 11am-8pm, F-Sa 11am-9pm, Su 11am-8pm.	[34.70080,-83.72970]
	White County Library 706-878-2438. M-F 9am-6pm, Sa-Su closed.	[34.70316,-83.73138]
	Hitch-A-Hiker Shuttles 813-294-6994 (cell, text preferred) Owner: Grace Rogers. Based out of Hiawassee, Ga. Pet friendly Insured. 365, 24/7 & holidays.	
	S to Atlanta Hartsfield Airport < > N to Fontana Dam & airport, bus & train terminals/ Atlanta MARTA. Slackpacking. Parking, fee negotiable. "We can accomodate large groups. Hiker box & resupply available. Overnight stay when available in Stronghold hiker cabin. Listed at Unicoi." Covid precautions. Masks required.	

Hiawassee, GA 30546 (12E) See Hiawassee and map at mile 69.253.1 Cross **stream**, Hiawassee River (headwaters).

[34.80189,-83.73534] 3504 2140.0



53.4		Rocky Mountain Trail leads (1.0W) to USFS 283.	[34.80395,-83.73231] 3702 2139.7
53.9		Rocky Mountain , summit.	[34.79761,-83.72715] 4017 2139.2
54.1		Rock ledges with good views.	[34.79821,-83.72952] 3965 2139.0
55.2		Cross USFS 283, Indian Grave Gap . Blue blaze trail leads (1.9) east to Andrews Cove Campground.	[34.79287,-83.71429] [34.79305,-83.71431] 3113 2137.9
55.9		Cross USFS 79, Tray Mountain Road	[34.79329,-83.70323] 3580 2137.2
56.2		Cheese Factory Site , water (spring) is located 50 yards west. There is no cheese factory here. There is nothing here now that would make you even think there was one located here. However in the 1800's there was once one here. Now it is a good flat area for a picnic or camping.	[34.793519,-83.697973] [34.79472,-83.69830] 3590 2136.9
56.7		Rocky cliff with small overlook.	3853 2136.4
56.9		Cross USFS 79/698, Tray Mountain Road, Tray Gap .	[34.79938,-83.69100] 3847 2136.2
57.7		Tray Mountain, small rocky summit, views in all directions.	[34.80138,-83.68395] 4430 2135.4
58.2		(230 yds W) 20.2<<<15.4<<8.1<Tray Mountain Shelter>7.4>>15.5>>>22.8	
58.2		Water (box spring) located 50 yards behind shelter, tenting, privy, bear cables.	4200 [34.80283,-83.67857] [34.80396,-83.67690] [34.80491,-83.67568] 2134.9
59.4		Wolfpen Gap .	[34.81118,-83.66288] 3600 2133.7



60.0	Y A	Steeltrap Gap , water (spring) is located 280 yards east down blue blaze trail. Y [34.816869,-83.65697] A [34.81516,-83.65540] 3490 2133.1
60.5	A	West side of Young Lick Knob . A [34.822944,-83.65250] 3800 2132.6
61.8	A	Cross Swag of the Blue Ridge . A [34.83838,-83.65917] 3400 2131.3
62.9	A A A A	Sassafras Gap , A camp sites, A water (spring) is located 150 yards downhill to the east. A [34.85294,-83.66067] A [34.85382,-83.65917] 3500 2130.2
63.8	A A A A	Addis Gap , old fire road leads (0.5) east to A campsite and A water and eventually to USFS 26-2 . During Turkey hunting season the locals like to use this campsite because they can drive into it. Old fire road leads (8.0) east to GA. 197. Y [34.86310,-83.65613] 3304 2129.3
64.8	Y	Trail to Kelly Knob (0.2) west. Y [34.87822,-83.65451] 4276 2128.3
65.6	Y A A {4} {12}	(0.3E) 22.8<<<15.5<<7.4<Deep Gap Shelter>8.1>>15.4>>>20.3 A Water (spring) is located (0.1) south on the trail to the shelter, A tenting, C privy, A bear cables. Y [34.88539,-83.64790] C [34.88249,-83.64597] A [34.88313,-83.64719] 3550 2127.5
66.6	Y A A A	Blue blaze trail east leads several yards to A campsites and A view, no water . Y [34.89286,-83.63628] A [34.89246,-83.63507] 3827 2126.5
66.8	A A	McClure Gap . A Tenting A [34.89394,-83.63341] 3767 2126.3
67.0	A A	Powell Mountain , summit. A [34.89283,-83.63070] 3850 2126.1
68.0	A	Moreland Gap . An old overgrown roadbed leads west. 3050 2125.1
68.6	A	Several streams in this area. 2650 2124.5
69.2	P {12} A	Cross U.S. 76, Dicks Creek Gap , A picnic area, A water is located (0.5W). A [34.91218,-83.61892] P [34.91231,-83.61885] 2675 2123.9



Budget Inn Shuttles Hiawassee Budget Inn bus runs from Dick's Creek & Unicoi Gap to and from Hiawassee. Will be around the trail heads in the morning about 9:45 & 11:45 for pickup. They will be a \$10 shuttle fee. Will drop hikers off in town, Holiday Inn Express, Mulls, and Budget Inn.



(5.0W) **Henson Cove B&B** 706-970-1533 (text/cell) (www.henson-cove-place.com) A Cove Cabin with breakfast is an additional \$10.00 per person per day for breakfast. 2 guests (\$100.00), 2 Guests and one dog (\$120.00), 3 guests (\$120.00) 3 guest and a dog (\$135), 4 guests (135), 4 guests and a dog (\$150). A Only small well-behaved pets. B&B rooms \$125 and up, breakfast included. A Free laundry with stay, free A WiFi throughout property. A Computer available for use. Stay includes free ride to and from Dick's Creek Gap or Unicoi Gap (\$20.00) and for resupplying in town. A Shuttles and P parking available for section hikers. A Slack Packing Available (Springer to Fontana – Price based on Time, Distance and Difficulty. Accepts Credit Cards. In town shuttles \$10.00 per hour. A Mail drops for guest only: 1137 Car Miles Rd, Hiawassee, GA 30546. Txt 706.970.1533
A [34.944661,-83.753699]

Hiawassee, GA 30546 (11.0W). See map of Hiawassee, GA. (www.whiteblazepages.com/maps/hiawassee)



PO M-F 8:30am-5pm, Sa 8:30am-12pm. 706-896-4173. 118 N Main St. Hiawassee, GA 30546.

A [34.94988,-83.75796]

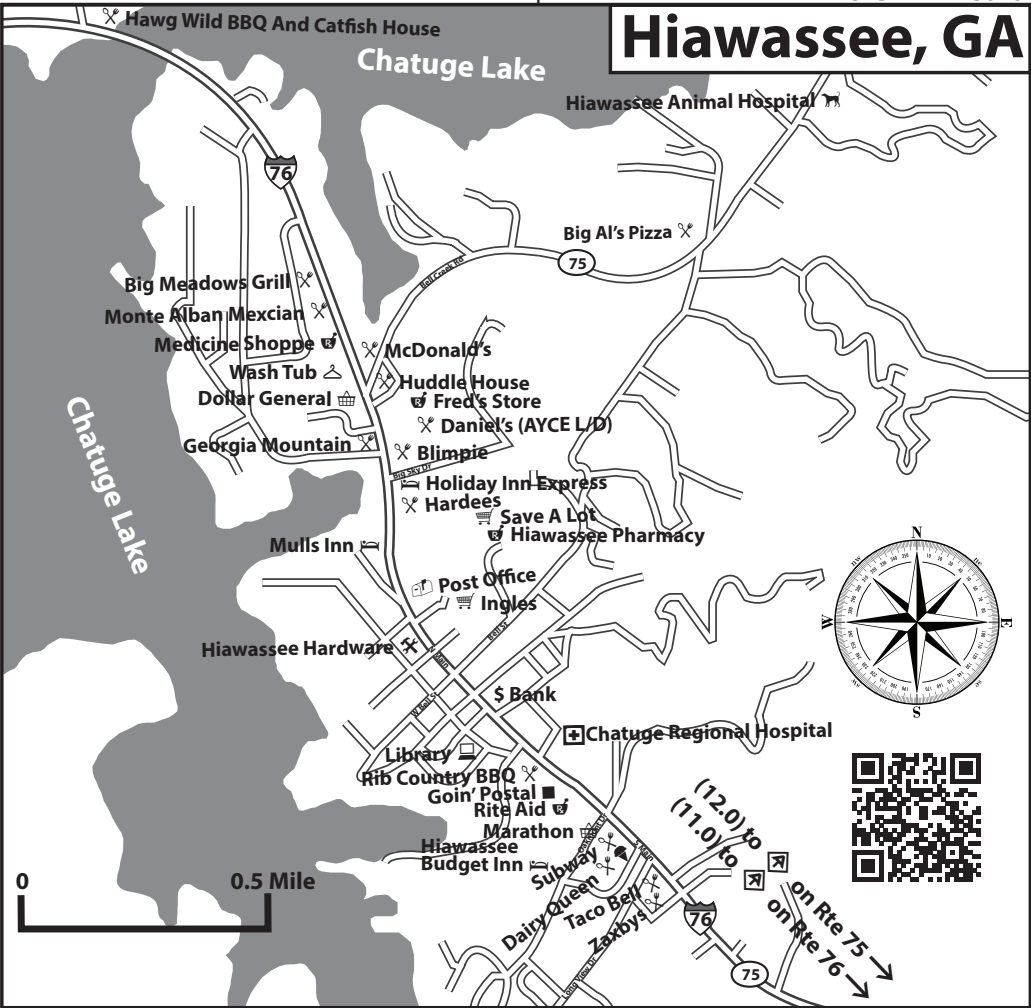
NoBo Features

Description

GPS Elev SoBo

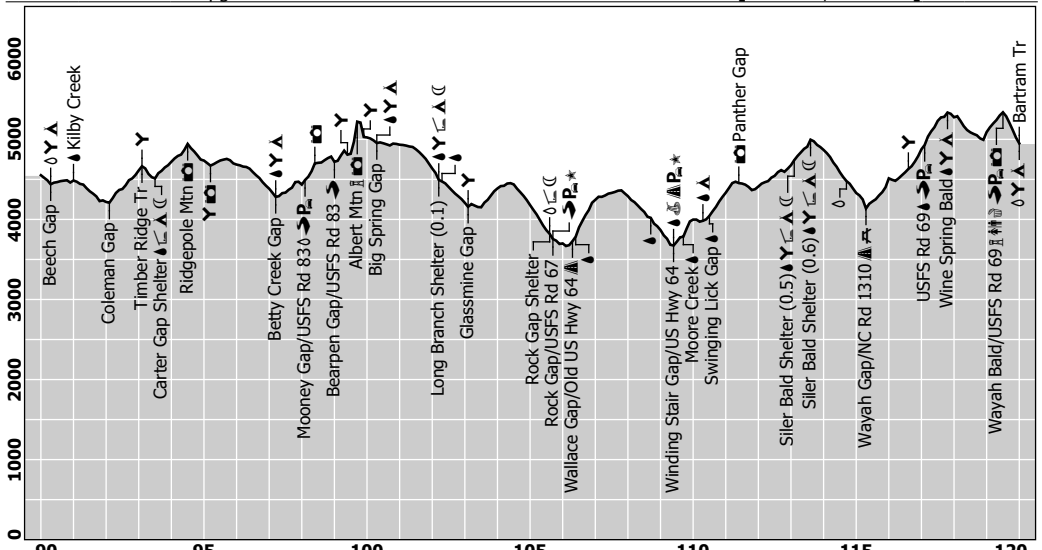
	   (10.2W) Hiawassee Budget Inn 706-896-4121. (www.hiawasseebudgetinn.com)		
  	  AT Passport location. Open year round.  \$50 per person, limited to four per room, \$8 for each additional person. \$15 pet deposit. Rooms include cable TV, refrigerators, microwaves.  Coin laundry.  Free Wifi.  Free shuttles for guests to and from Dick's Creek Gap and Unicoi Gap, leaves at 9 and 11 am for the months of March thru April. There is a fee for "non-guest".  [34.93333,-83.75000]		
	 Mail drops for guests: 193 S Main Street - Hiawassee, Georgia. 30546		
	 Mull's Inn 706-896-4195.		
 	 No pets.  Call for pricing,  free WiFi.  Shuttles by arrangement		
	 Mail drops for guests: 213 N Main St, Hiawassee, GA 30546.  [34.95103,-83.75906]		
	   Holiday Inn Express 706-896-8884.		
  	 No pets.  \$79 and up, includes continental breakfast,  laundry.  Indoor pool and hot tub.  Computer available for use,  free WiFi. Accepts Credit Cards.  [34.95261,-83.75735]		
	 Mail drops for guests: 300 Big Sky Drive, Hiawassee, GA 30546.		
	   Lake Chatugue Lodge 706-896-5253. (www.lakechatugelodge.com)		
 	 Rates stating at \$90 but can be more depending on month and higher on weekends, includes continental breakfast,  laundry,  computer available for use,  free WiFi.  [34.96488,-83.77006]		
	   Ingles 706-896-8312. (www.ingles-markets.com)  Deli, bakery, salad bar. M-Su 7am-10pm.  Pharmacy; M-F 9am-9pm, Sa-Su 9am-6pm.  [34.95041,-83.75698]		
	  Freds 706-896-4302.  M-Sa 8am-9pm, Su 9am-8pm;  Pharmacy 706-896-1774. M-F 9am-7pm, Sa 9am-4pm, Su closed.  [34.95166,-83.75638]		
	 Bear Meadows Grill 706-896-0520. (www.bearmeadowsgrill.net) M - closed, Tu 11 am-8 pm, W 11 am-2:30 pm, Th-F 11 am-8:30 pm, Sa closed.  [34.96365,-83.78346]		
	 Georgia Mountain Restaurant 706-896-3430. Serves breakfast, lunch and dinner. M-Su 6am-7:30pm.  [34.95388,-83.75941]		
	 Daniels Steak House 706-896-8008. All you can eat lunch and dinner. M-Su 11am-8:30pm.  [34.95393,-83.75825]		
	 Big Al's Pizza 706-896-1970. They also deliver. M-Sa 11:30am-8pm, Su 12pm-7pm.  [34.95843,-83.75028]		
	 Chatuge Regional Hospital 706-896-2222. M-Su 24 hours.  [34.94648,-83.75381]		
	 The Medicine Shoppe 706-896-4686. M-F 9am-5pm, Sa-Su closed.		
	 Wash Tub Coin Laundry 706-896-4441.  [34.95598,-83.76026]		
	 Hiawassee Animal Hospital 706-896-4173. (www.hiawasseeanimalhospital.com) M-F 8:30am-5:30pm, Sa 8:30am-1pm, Su closed.  [34.96221,-83.74603]		
	 Goin' Postal 706-896-1844. (www.goinpostalhiawassee.com) M-F 10am-5pm Sa-Su closed. FedEx and UPS shipping, also offer DHL and USPS services.  [34.94616,-83.75503]		
	  Warrior 678-570-5128 (cell)  trpatton@outlook.com. Owner: Timothy Patton. Based out of Cleveland, GA.  Pet Friendly.  Insured. 365 days, 8am - 8pm & holidays.		
	  S to Atlanta Airport/Amicalola/Springer Mountain, GA < > N to Unicoi Gap/Dicks Creek Gap, GA &  airport,  bus &  train terminals.  Slackpacking. "Prefer 24 hr. notice. Car seats up to four hikers. Seat belts required. Masks required."		
	 Budget Inn 706-896-4121 (main) (www.hiawasseebudgetinn.com) Hiawassee, GA.  Pet Friendly.  Insured.		
	S to Unicoi Gap < > N to Dicks Creek Gap. "Shuttle is free for guests. We maintain a listing of local shuttle providers for longer trips."		

Yesterday is History,
Tomorrow is a Mystery,
Today is a Gift,
That is why it is called
The Present.



70.3	♂ ♂ ♀	Campsite east of trail, ♂ water.	♂ [34.91047,-83.60330]	3150	2122.8
71.0	♀	Cowart Gap , tall pines.	♀ [34.91719,-83.59552]	2900	2122.1
72.1	📷 ♀	Good views from Buzzard Knob when the leaves are not on trees.	📷 [34.93109,-83.60139]	3675	2121.0
72.5	♀	Bull Gap .	♀ [34.935964,-83.60215]	3550	2120.6
Plumorchard Gap.					
(0.2E) 23.6<<<8.1<<8.1<Plumorchard Gap Shelter>7.3>>12.2>>>19.8					
73.7	♂ ♀ {6} ♂ {14} ~ ♂ ♀	♂ Creek on trail to shelter and spring (0.1W) of AT. ♂ tenting, ♀ privy, ♂ bear cables. ♂ 3050 Caution the stump in front of the shelter has been home to copperhead snakes. ♀ Water located 200 yards west on AT beyond shelter. ♂ [34.94603,-83.58830]	♀ [34.94607,-83.59118]		2119.4
74.4		As Knob , crosses high point below summit.		3460	2118.7
75.0	➡ ♀	Blue Ridge Gap , cross dirt road USFS 72 .	➡ [34.95868,-83.59628]	3020	2118.1
76.0	♂ ♂ ♀	Campsite, ♀ water.	♂ [34.96838,-83.59447]	3500	2117.1
76.2		Rich Cove Gap .		3390	2116.9
77.6		Small knob west of trail with good views.		3695	2115.5
78.1	State Line	Georgia-North Carolina State Line , register in tree.		3825	2115.0
78.2	♂ ♀ ♂	Bly Gap , water (spring) is located east of the trail and 250 feet south of the gap. ♂ Gnarly twisted oak tree located here. Often photographed tree .	♂ [34.994322,-83.59932]	3840	2114.9
78.9	📷	Sharp Top , skirts the summit, vista.		4300	2114.2
79.3	📷	View of Shooting Creek Valley.		4521	2113.8
79.5	📷	Trail skirts summit of Courthouse Bald , view.		4650	2113.6

NoBo	Features	Description	GPS	Elev	SoBo
80.1		Sassafras Gap.		4300	2113.0
80.7	▲	Cross stream		4549	2112.4
80.9	📷	Viewpoint to the west.		4627	2112.2
81.0	Y {8}	(100 ft E) 22.8<<<15.4<<7.3<Muskrat Creek Shelter>4.9>>12.5>>>21.2 ▲ Water (spring) is located behind shelter, ▲ tenting, ☐ privy. ☐ [35.02053,-83.58160]		4600	2112.1
81.8	Y▲	Edge of White Oak Stamp , ▲ water (spring) is located to the east. ▲ Tent sites to west and east. Camp out of sight of the trail to the west or east.		4620	2111.3
82.0	Y	Chunky Gal Trail to the west (5.5) to U.S. 64.		4700	2111.1
82.9		Water Oak Gap, small clearing.		4490	2110.2
83.9	📷	View.		4737	2109.2
85.0	P {8-10}	Cross USFS 71, Deep Gap , Kimsey Creek Trail leads (3.7W) to USFS Standing Indian Campground . See notes at NOBO mile 105.7. ★★★★★ ➔ [35.03949,-83.55276] P [35.03960,-83.55250]		4341	2108.1
85.9	▲▲ {8}	(250 ft E) 20.3<<<12.2<<4.9<Standing Indian Shelter>7.6>>16.3>>>19.7 ▲ Creek that serves as the water source for shelter is on the opposite side of the AT from the shelter. ▲ tenting, ☐ privy. ☐ [35.04200,-83.54806]		4760	2107.2
87.4	Y▲▲📷	Lower Ridge Trail junction, east leads 600 feet to Standing Indian Mountain summit. Several campsites to the east near the summit. West leads (4.2) to Standing Indian Campground. Y [35.03630,-83.53767]		5498	2105.7



90.3	Y▲P	Beech Gap , ▲ water (spring) is located 100 feet to the east but is unreliable. Y Beech Gap Trail leads (2.8) west to USFS 67 P parking area.		4460	2102.8
92.1		Coleman Gap , dense rhododendron thicket.		4200	2101.0
93.1	YP {3}	Timber Ridge Trail leads (2.3) west to USFS 67 P parking area. P [35.02205,-83.50363]		4700	2100.0
93.5	▲▲ {8}	(100 ft E) 19.8<<<12.5<<7.6<Carter Gap Shelter>8.7>>12.1>>>19.6 ▲ Water (spring) is located 200 yards west on blue blaze trail, ▲ tenting, ☐ privy. ☐ [34.99898,-83.49413]		4540	2099.6
94.9	📷	North side of Ridgepole Mountain .		4990	2098.2
95.2	Y	Unmarked trail leads 25 feet east to Little Ridgepole vista of Pickens Nose.		4749	2097.9
97.2	▲▲	Betty Creek Gap , water (spring) is located to the east. ▲ [35.02829,-83.47892]		4300	2095.9
98.1	➔P {1-2}	Cross USFS 83, Mooney Gap . ▲ Road closed mid-Dec thru first of Apr. P [35.03548,-83.47018]		4400	2095.0
98.4	▲	Log steps, spring		4500	2094.7
99.0		Bearpen Gap .		4700	2094.1
99.4	Y	Two blue blazed trails intersect here. Bearpen Trail (2.6) west to USFS 67, gravel. The other blue blaze trail is the Albert Mountain bypass trail that reconnects with the AT at NOBO mile 99.9.		4790	2093.7
99.7	▲📷P {7}	Albert Mountain summit, 📷 fire tower. 📷 [35.05256,-83.47752] P [35.052471,-83.48020]		5250	2093.4
99.9		Albert Mountain bypass trail leads west (0.8) to reconnect with the AT at NOBO mile 99.4 northbound.		5035	2093.2
100.3	▲▲	Big Spring Gap . ▲ Spring and ▲ tenting.		4954	2092.8

NoBo	Features	Description	GPS	Elev	SoBo
102.2	♂Y▲{5} ⌄{16} ♂♀	(0.1W) 21.2<<<16.3<<8.7<Long Branch Shelter>3.4>>10.9>>>18.2 ♂ Water, ▲ tent sites, ⌄ privy.	⌄[35.06996,-83.49815]	4932	2090.9
102.3	♂	Cross stream		4930	2090.8
103.1	Y	Glassmine Gap , Long Branch Trail (2.0) west to USFS 67		4130	2090.0
104.1	♂	Unreliable spring below trail. Several seasonal water sources are one mile in either direction.		4363	2089.0
105.6	♂Y⌄{8} ♂♀	(300 ft W) 19.7<<<12.1<<3.4<Rock Gap Shelter>7.5>>>14.8>>>19.6 water (spring) is known to go dry, privy.	⌄[35.09143,-83.52310]	3760	2087.5
105.7	♂Y➔ P(6-7)♀ ★★★★★	Rock Gap . (1.5W) Standing Indian Campground.	P[35.09406,-83.52250]	3750	2087.4
	▲	(1.5W) Standing Indian Campground 828-524-6441. ▲ Campsites \$20, open Apr 1 - Nov 30. ⌄ Showers, ☑ camp store, ☎ pay phone. 🐾 Pets must be leashed. P. Parking is permitted year round.	▲[35.076107,-83.528407]		
106.3	▲♀	Cross Old U.S. 64, Wallace Gap .	▲[35.09807,-83.52674]	3738	2086.8
106.4	♂	Cross stream.		3745	2086.7
108.7	♂	Cross stream .		3797	2084.4
109.4	♂♂♀ ★★★★★	Cross U.S. 64, Winding Stair Gap , piped spring.	▲[35.12051,-83.54716] P[35.11975,-83.54818]	3770	2083.7

Franklin, NC 28734 (10E) (all major services) See map of Franklin north side and south side.**(www.whiteblazepages.com/maps/franklin)**

- ☎ ♀ **PO** M-F 8:30am-5pm, Sa 9am-12pm. 828-524-3219. 250 Depot St. Franklin, NC 28734. ☎[35.17885,-83.37433]
- 🏠 🏠 🏠 🏠 **Budget Inn** 828-524-4403. (www.budgetinnoffranklin.com) 🏠 No Pets. 🏠 AT Passport location. Open year round. 🏠 \$39.99 per person, limited to four per room, \$5 for each additional person. \$50 pet deposit. Rooms include cable TV, refrigerators and microwaves, 🏠 computer for use, 🏠 free WiFi. 🏠 Coin laundry. P. ask about shuttles.
🏠 Mail drops for guest: 433 East Palmer Street, Franklin, NC 28734. 🏠[35.18228,-83.37731]
- 🏠 🏠 🏠 🏠 (11.2E) **Jack Tarlin Hostel** 828-524-2064. (www.baltimorejacksplace.com) 🏠 On site outfitter - Satellite of Three Eagles Outfitter. 🏠 Bunk room \$20 per person, 10 bunks on hand. Private rooms single \$49.99 plus \$5 for each extra person per room. 🏠 Shower without stay \$5. 🏠 Coin laundry, 🏠 computer available for use, 🏠 free WiFi. 🏠 ATM. Smoky Mountain permits for free here. 🏠 Shuttle runs at 9 and 11 am for the months of March thru April to and from Rock Gap, Wallace Gap and Winding Stair Gap. Motel guests may call for free pickup. 4 pm shuttle around town for errands for guests.
🏠 Mail drops: 7 Derby Street Franklin, NC 28734. 🏠[35.18241,-83.37803]
- 🏠 🏠 🏠 🏠 (11.6E) **Gooder Grove Hostel** 828-332-0228. Open Year Round! 🏠 Pet friendly, but Call Ahead! 🏠 AT 🏠 🏠 🏠 🏠 Passport available. Located in the center of downtown Franklin, close to Main Street, Breweries, Restaurants & Resupply. 🏠 FREE Shuttle for thru-hikers early/mid am. and afternoon to/from Winding Stair Gap (AT110) & Rock Gap, end of February through May. TWO local outfitter stores. 🏠 Shuttle Service, 🏠 Slackpacking, short or long distance. Stay includes Bed and Shower. Kitchen & Den. 🏠 Bunk: \$21 per person. Private room: \$45. 🏠 Tent or 🏠 hammock: \$12 pp. 🏠 Laundry Service \$5 pp, with Loaner Clothes available. 🏠 Free Wifi. Fenced dog lot/kennel. P. Parking for section hikes. Shuttles, guided hike & shakedown.
🏠 Mail drops: 130 Hayes Circle, Franklin, NC 28734. 🏠[35.178144,-83.378017]
- 🏠 🏠 🏠 🏠 (12.6E) **Chica & Sunsets Hostel** 715-315-0876 (text preferred) chica@chicaandsunsets.com (www.chicaandsunsets.com) 🏠 Not pet friendly 🏠 AT passport location. \$50 PP ALL INCLUSIVE cash only (includes Pick up and drop off at Winding Stair Gap or Rock Gap, 🏠 laundry, 🏠 shuttle to town and 🏠 continental breakfast). Can only accommodate 4 hikers who will have use of full apartment. Two twin beds per room (no bunks!) and small hiker to bathroom ratio. 🏠 Ask about slackpacking. 🏠 No drop-ins or reservations; please text or call (text preferred!) 1-2 days in advance to secure a spot. We have good 🏠 WiFi. All shuttle points: Rock Gap, Winding Stair Gap, Wayah Crest Picnic Area, Wayah Bald. P. Ask about parking. Cash, Venmo or PayPal.
Chica & Sunsets are former thru-hikers (AT 2017) and veterans of the Camino de Santiago (2018).
🏠 Mail drops for guest: Contacted establishment for details. 🏠[35.193496,-83.387449]
- 🏠 🏠 🏠 🏠 **Sapphire Inn** 828-524-4406. (www.sapphireinnfranklin.com) 🏠 Pet friendly. 🏠 AT Passport location. Our Hiker's Special starts at only \$49.00 & up. Pet fee charges are based on pet size 🏠 free WiFi.
🏠 Mail drops for guests: 761 East Main Street, Business 441, Franklin, NC 28734. 🏠[35.18761,-83.37003]
- 🏠 🏠 🏠 🏠 **Microtel Inn & Suites by Wyndham Franklin** 828-349-9000. 🏠 Call for prices, pet fee \$25, microwave, fridge, stay includes continental breakfast. 🏠 Computer available for use. 🏠 Free WiFi.
🏠 Mail drops for guests: 81 Allman Dr, Franklin, NC 28734. 🏠[35.16163,-83.39011]
- 🏠 🏠 🏠 🏠 **Comfort Inn** 828-369-9200. 🏠 Dog Friendly rooms available. 🏠 Hiker Discount. Hot Breakfast, 🏠 Indoor Pool. 🏠 Guest Laundry. 🏠 Free WiFi. Hotel has access to best hiker shuttle services in area.
🏠 Mail address: 313 Cunningham Rd Franklin NC 28734 🏠[35.18441,-83.35675]
- ✂️ 🏠 🏠 **1st Baptist Church Free Breakfast** 🏠 AT Passport location. Serves a pancake breakfast for Hikers starting the middle of March and ending the middle of April. Picks hikers up at the motels and hostels and take them back. 🏠 "We serve the breakfast!" M-Sun 7:30am. 🏠[35.18301,-83.38111]

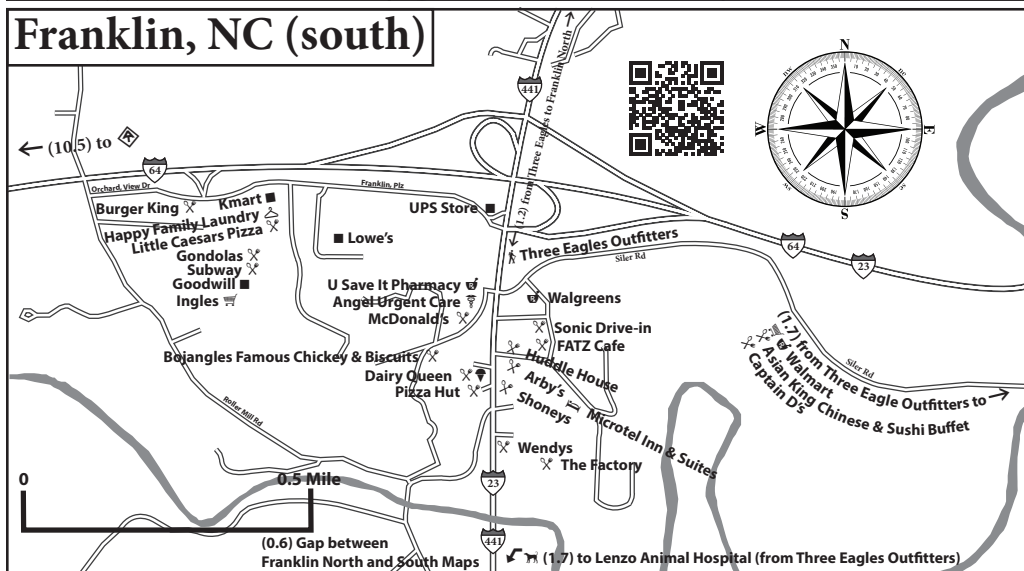
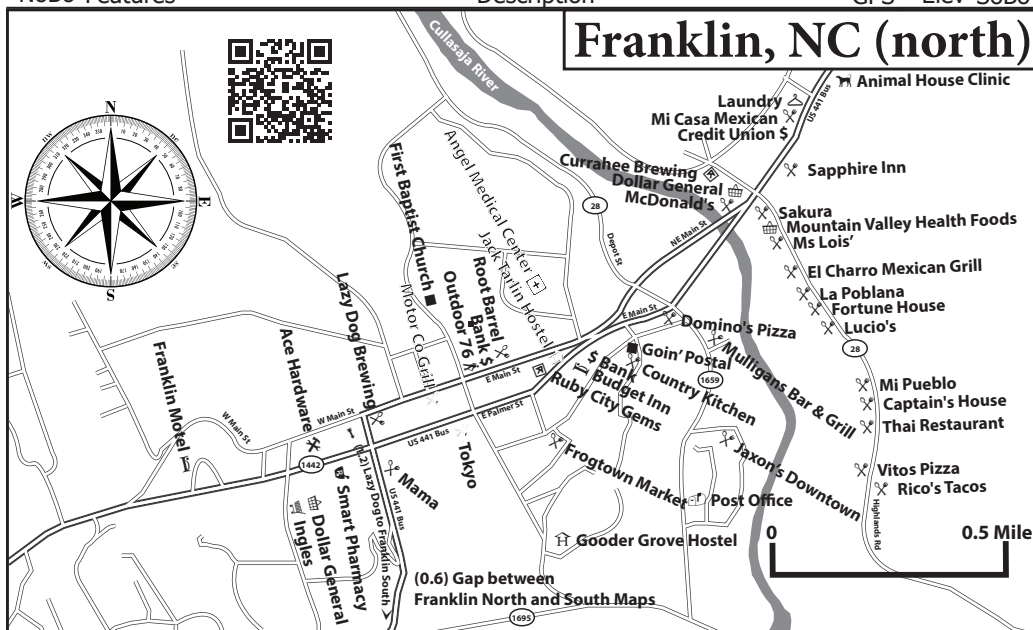
NoBo Features

Description

GPS Elev SoBo

✂	📶📶📶	Lazy Hiker Brewing Company 828-349-2337. (www.lazyhikerbrewing.com) 📶 AT Passport location. 📶 Spring and Summer hours, M-Thu 12pm-9pm, F-Sa 12pm-11pm, Su 12pm-6pm. ✂ Food Truck on-site M-Th 12pm-8pm, F-Sa 12pm-9pm, Su 12pm-8pm. 📶 Computer and printer available for use, 📶 free WiFi. Pet friendly. 📶 [35.18081,-83.38423]
🚶	📶📶📶	Outdoor 76 828-349-7676. (www.outdoor76.com) 📶 AT Passport location. M-Sa 10 am-7 pm, Su closed. 🚶 Specialty AT hiking store with lightweight gear, food & draft beer, right in center of town. 📶 Fuels available. Footwear experts with Pedorthic trained staff to deal with injuries and various foot issues. 10% off total purchase for thru-hikers. 📶 Computer available for use, 📶 free WiFi. Shipping services, in town shuttles. 📶 No charge for Mail drops: 35 East Main Street, Franklin, NC 28734. 📶 [35.18208,-83.38076]
		📶 Rock House Lodge taproom/restaurant: Inside Outdoor 76 M-Sa 10 am-9 pm. 18 beers on tap, wine and food. Darts, indoor shuffleboard, community instruments for hikers, along with big screen T.V and occasional live music. Weekly food specials. 📶 Free WiFi.
🚶	📶📶📶	Three Eagles Outfitters 828-524-9061. www.threeeaglesoutfitters.net) 📶 AT Passport location. Open year round. M-Sa 9am-6pm, Su 12am-5pm. 🚶 Full service outfitter. 10% AT thru hiker discount. 📶 Denatured alcohol and Coleman fuel by the ounce, fuel canisters. 📶 Computer available for use, 📶 free Wifi. Coffee and espresso bar and offers free beer for shoppers. Listing of shuttle providers available. 📶 Mail drops: Three Eagles Outfitters 78 Siler Rd. Franklin, NC 28734. 📶 [35.16426,-83.39101]
📶	📶	Ruby City Gems and Minerals 828-524-3967. (www.rubycity.com) 📶 gems@rubycity.com 📶 AT Passport location. M-Closed, Tu-Sa 10am-5pm, Su-Closed. 📶 [35.18226,-83.37883]
📶	📶	Currahee Brewing Co. 828-634-0078. (www.curraheebrew.com) 📶 AT Passport location. 📶 Hours: M-Th 12am-9pm, F-Sa 12am-10pm, Su 2pm-7pm. 📶 [35.18746,-83.37296]
🐕	📶	Lenzo Animal Hospital 828-369-2635 (www.lenzoanimalhospital.tripod.com) M-F 8:30 am-5 pm, Sa 8:30 am-12pm, Su sometimes open. Emergency clinic 828-665-4399. 📶 [35.14923,-83.39433]
🚗		Jim Granato 828-342-1573. Based out of Franklin.
		S to Unicoi Gap < > N to Stecoah Gap. Speaks Italian, German, and Spanish. Please call a week in advance for availability, if wanting to get shuttled into the mountains.
🚗	🐕	Chuck Allen 828-371-0849, (call after 1 pm) (hometownshuttle@gmail.com) Owner: Chuck Allen. Based out of Franklin, NC. 🐕 Pet friendly. 365 days, 24/7 & holidays.
		S to Springer Mtn < > N to Davenport Gap.
🚗	🐕📶	Beverly Carini 850-572-7352 (cell) 📶 beverly.carini@gmail.com. Owner: Beverly Carini. Based out of Franklin, NC. 🐕 Pet friendly. 📶 Insured. 365 days, Mon-Sat, 7 AM - 7 PM; Sun, 1 PM - 7 PM & some holidays.
		S to Amicalola Falls < > N to Standing Bear Farm & ✂ airport, 📶 bus & 📶 train terminals. 📶 Slackpacking. 📶 Parking, free. "My car can hold 7 hikers w/gear, plus driver."
🚗	🐕	Bobby The Greek 847-400-7169 (cell) 📶 Hspentzos@gmail.com. Owner: Bobby Spentzos. Based out of Franklin, NC. 🐕 Pet Friendly. 365 days, 24/7 & holidays.
		S to Atlanta airport < > N to Knoxville (Charlotte east) & ✂ airport, 📶 bus & 📶 train terminals. "I hope to make your stay in Franklin, NC an enjoyable experience providing you long-distance & local rides. Extremely good rates from the AIRPORTS." Covid precautions. Masks required.
🚗	🐕📶	Mike's AT Shuttles 828-371-8275 (cell) 📶 mikesatshuttles@gmail.com. Owner: Mike Newton. Based out of Franklin, NC. 🐕 Pet friendly. 365 days, (call for info) - 7 days. Holidays. Can accommodate early starts.
		S to Amacolola falls < > N to Davenport Gap & ✂ airports, 📶 bus & 📶 train terminals. 📶 Slackpacking.
🚗	🐕📶	Road Runner 706-291-7719(cell) Owner: Darlene Swofford. 📶 where2@mac.com (roadrunnerdrivingservice.com) Based out of Franklin, NC. 🐕 Pet friendly. 📶 Insured. 365 days, 24/7 & some holidays. Limit of 3 riders. Covid precautions. Masks required.
		S to Atlanta, GA < > N to (unlimited range) & ✂ airport, 📶 bus & 📶 train terminals.
🚗	🐕📶	Zen Shuttles 828-332-0228 📶 cgooder@gmail.com (www.goodergrove.com) Owner: Colin Gooder - "Zen." Based out of Franklin, NC. 🐕 Pet friendly. 📶 Insured. 365 days, 24/7 & holidays. Discounts on shuttling if you stay at Gooder Gove Hiker Hostel.
		S to Atlanta, GA < > N to Erwin, TN & ✂ airport, 📶 bus & 📶 train terminals. 📶 Slackpacking. 📶 Parking, free, when available. "Check out Gooder Grove Hiker Hostel on Facebook!"
🚗	🐕📶	Kat and John Shuttle Service 706-982-1313 (Call or text) 📶 katntim13@gmail.com. Based out of Rabun Gap. 🐕 Pet friendly. 📶 Insured. 365 days, 7am-9pm & holidays.
		S to Atlanta airport < > N to Clingmans Dome & ✂ airport, 📶 bus & 📶 train terminals. Slackpacking. Covid precautions. Masks required. Also have masks for sale.

Your success and happiness
lie in you.
- Helen Keller -



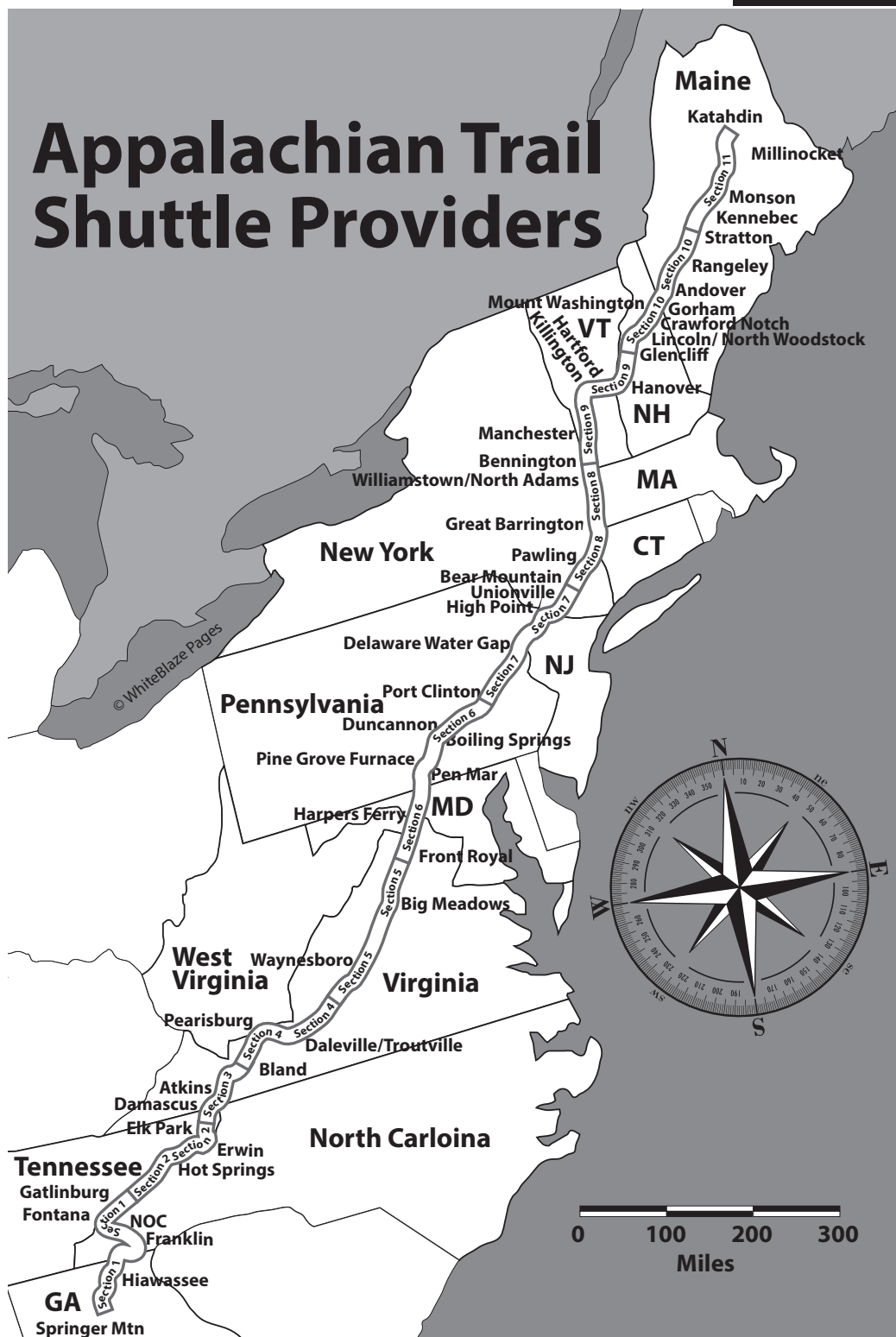
109.7	♠	Cross east fork of Moore Creek, stone steps.	3676	2083.4
109.9	♠	Cross east fork of Moore Creek , ♠ bridge.	3803	2083.2
110.3	♠♠	Cross west fork of Moore Creek , ♠ Campsite to west.	3970	2082.8
110.5	♠	Swinging Lick Gap, water	4100	2082.6
111.4	📷	Panther Gap , view	4480	2081.7
113.1	♠Y ⊆ {8}	Southern end of blue blaze of Siler Bald Loop (0.5E) 19.6<<<10.9<<7.5<Siler Bald Shelter>7.3>>12.1>>>17.9	4600	2080.0
	♠ ♠ ♠ ⊆ ♠ ♠	♠ Water (spring) is located 300 feet south of shelter on loop trail, ♠ tenting, ⊆ privy, ♠ bear cable, south end of loop trail to shelter. ⊆ [35.14413,-83.57250]		
113.6	♠Y ⊆ {8} ♠ ♠ ⊆ ♠ ♠ ♠	Northern end of blue blaze of Siler Bald Loop Trail (0.6E) to Siler Bald Shelter . ⊆ [35.14413,-83.57250]	5000	2079.5
115.3	♠ ♠ ♠	Cross NC. 1310, Wayah Gap , ♠ picnic area. ♠ [35.15393,-83.58023]	4180	2077.8
116.6	Y	Wilson Lick Ranger Station is located to the west.	4650	2076.5

The following is a listing of hostels, campgrounds, and lodgings along the Appalachian Trail. This page will contain the basic contact information, with name, open and close dates, and physical mailing address, and GPS coordinates. The physical address is not the mail-drop address. Checking the detailed listing for the correct mail-drop address and more information.

The listing will also include the icons to show the features for the establishment. To find out more detailed information for each listing, go to their NOBO mileage location in the book.

NoBo Mile	Features	Name/Contact info/Open dates/Physical mailing address/GPS Coordinates
20.5		(1.3W) Above The Clouds Hostel 706-747-1022 (hostel) 678-983-0954(cell) ✉ atchostel@gmail.com (www.abovethecloudshostel.com) 1487 State Highway 60 Suches, GA 30572. ☎ [34.683163, -84.017329]
20.5		(6.5E) The Hiker Hostel @ Barefoot Hills Hotel 770-312-7342 ✉ reservations@barefoothills.com (www.barefoothills.com) Open year round. 7693 US Highway 19N, Dahlonega, GA 30533. ☎ [34.61318, -83.96511]
31.3		Mountain Crossings 706-745-6095. (www.mountaincrossings.com) Open year round. 12471 Gainesville Hwy, Blairsville, GA 30512. ☎ [34.73516, -83.91788]
69.2		(10.2W) Hiawassee Budget Inn 706-896-4121. (www.hiawasseebudgetinn.com) Open year round. 193 S Main Street, Hiawassee, Georgia. 30546. ☎ [34.93333, -83.75000]
109.4		(11.2E) Jack Tarlin Hostel 828-524-2064. (www.baltimorejacksplace.com) 7 Derby Street Franklin, NC 28734. ☎ [35.18241, -83.37803]
109.4		(11.6E) Gooder Grove Hostel 828-332-0228. Open Year Round. 130 Hayes Circle, Franklin, NC 28734. ☎ [35.178144, -83.378017]
109.4		(12.6E) Chica & Sunsets Hostel 715-315-0876 (text preferred) chica@chicaandsunsets.com (www.chicaandsunsets.com) 103 Spring Rd., Franklin, NC 28734 ☎ [35.193496, -83.387449]
109.4		Budget Inn 828-524-4403. (www.budgetinnofffranklin.com) 433 East Palmer Street, Franklin, NC 28734. ☎ [35.18228, -83.37731]
109.4		Sapphire Inn 828-524-4406. (www.sapphireinnfranklin.com) 761 East Main Street, Business 441, Franklin, NC 28734. ☎ [35.18761, -83.37003]
124.0		(4.3W) Nantahala Mountain Lodge Tenting area 828-321-2340 (www.northcarolinalogcabin.rentals/at-trail.html) 63 Britannia Drive, Topton. NC 28781. ☎ [35.209878, -83.627100]
136.7		Nantahala Outdoor Center 828-785-5082. (www.noc.com) ✉ media@noc.com. 13077 Hwy 19W, Bryson City, NC 28713. ☎ [35.331205, -83.591737]
150.5		(1.2E) Appalachian Inn Bed & Breakfast 828-735-1792. (www.appalachianinn.com) 300 Knoll Top, Robbinsville, NC 28771 ☎ [35.370417, -83.704850]
150.5		(3.4E) Stecoah Wolf Creek Hostel 828-735-0768. ✉ lonnie479@gmail.com. Open Jan-Dec. 1751 NC-28, Robbinsville, NC 28771. ☎ [35.371275, -83.685151]
150.5		(3.2E) Cabin in the Woods Craig 980-406-6446 or Eileen 224-420-0273. (www.thecabinsinthewoods.com) 386 W. Stecoah Hts., Robbinsville, NC 28771. ☎ [35.376961, -83.701868]
158.3		(2.2W) Creekside Paradise Bed and Breakfast 828-346-1076. 259 Upper Cove Rd, Robbinsville, NC, 28771. ☎ [35.409202, -83.798042]
158.3		(3.1 E) The Hike Inn 828-479-3677. ✉ hikeinn@graham.main.nc.us. Open Mar thru Oct. 3204 Fontana Rd., Fontana Dam, NC 28733. ☎ [35.415788, -83.725008]
241.5		(0.1W) Standing Bear Farm 423-487-0014. Open year round. 4255 Green Corner Rd, Hartford, TN 37753. ☎ [35.78615, -83.10180]
241.5		(9.0W) The Discerning Hiker 423-721-5278 ✉ discerninghiker@gmail.com (www.discerninghiker.com) 4319 Ground Hog Rd, Crosby, TN. 37722.
274.9		Elmers Sunnysbank Inn 828-622-7206. (www.sunnysbankretreatassociation.org) Open year round. 26 Walnut St., Hot Springs, NC 28743. ☎ [35.891249, -82.829791]
274.9		Hostel at Laughing Heart Lodge 828-206-8487 (www.laughingheartlodge.com) Open year round. 289 NW Hwy 25/70, Hot Springs, NC 28743. ☎ [35.890778, -82.833012]
274.9		Appalachian Trail-er Bunkhouse 828-713-5451 (www.blueridgehikingco.com) 200 Lance Ave, Hot Springs, NC 28743. ☎ [35.889775, -82.831697]
291.2		(0.7W) Hemlock Hollow Inn 423-787-1736(www.hemlockhollowinn.com) Closed during the winter (October 25th-March 25th). 645 Chandler Circle, Greeneville, TN 37743. ☎ [36.003566, -82.781575]
311.7		(2.6W) Laurel Hostel 423-270-1320. timmytwotoke@gmail.com. Open year round. 105 Iva Ln, Flag Pond. ☎ [36.007112, -82.60516]
319.7		(2.7W) Natures Inn Hostel 828-216-1611 (www.naturesinnhostel.com) 4871 Old Asheville Highway, Flag Pond, TN 37657. ☎ [35.975692, -82.555173]
319.7		(6.6E) Mother Marian's Hostel 828-680-9944 (Marian Smartt), 828-231-2736 (Fred). 941 English Ridge Dr, Mars Hill, NC 28754. ☎ [35.963365, -82.514713]
333.1		(7.0E) Ramseytown Bunkhouse 516-449-5223. 858 Bulls Gap St Clair Rd, Bulls Gap, TN. 37711. ☎ [36.293961, -83.097866]

Appalachian Trail Shuttle Providers



Who is considered a shuttle provider?

A shuttle provider is a person that will shuttle hikers to different locations, or trail heads up and down the Appalachian Trail. They usually charge a fee.

Who is not considered a shuttle provider?

The person that picks a hiker up from a trail head close to their establishment and back in the same trail head in the morning, if the hiker stays at their establishment. This is not considered a shuttle provider.

This is a listing of Appalachian Trail shuttle providers. The Trail is divided up into 11 sections, each section is roughly about 200 miles. If the shuttle provider covers one of these sections, there will be a shuttle icon under that section and all other icons that pertain to the area covered by them. However just because the icon is under that section it does not mean they cover that entire section. Please refer to the page number or mileage where they are listed in this guidebook to read their full description and see what they have listed for coverage.

Not all shuttle providers listed in this guidebook carry insurance. If we have them listed as insured, it is only because they told us they were insured. We did not verify this, we took their word for it. It is up to you to ask the shuttle provider whether or not they are insured and/or licensed to do transport or trust them and take a ride without them being insured.

This listing is for informational purposes only, and I receive no funding for posting this information.

Note: Shuttles are not free. Talk with the provider about their costs.



































Hikers should be sure of their location for a pick-up and give the driver as many details as possible, maybe even GPS coordinates.

- Shuttles areas covered
- Pet friendly
- Non-pet friendly
- Insured
- Slackpacking
- Some stipulations
- Airports
- Bus stations
- Train stations
- Can go to these locations south
- Can go to these locations north
- Copyrighted to WhiteBlaze Pages ©

Sections and miles covered in each section													
Springer Mtn., GA Newfound Gap, TN	Newfound Gap, TN Elk Park/Roan Mtn., TN	Elk Park/Roan Mtn., TN Bland, VA	Bland VA Buena Vista, VA	Buena Vista, VA Front Royal, VA	Front Royal, VA Port Clinton, PA	Port Clinton, PA Bear Mountain NY	Bear Mountain NY Bennington VT	Bennington VT Glenclyff NH	Glenclyff NH Stratton ME	Stratton ME Mount Katahdin ME			
1	2	3	4	5	6	7	8	9	10	11			
0.0-207.8	207.8-395.3	395.3-591.7	591.7-808.5	808.5-971.5	971.5-1219.2	1219.2-1405.5	1405.5-1612.8	1612.8-1793.1	1793.1-2003.8	2003.8-2192.0			

Resupply locations along the Appalachian Trail

ATTENTION: For more detailed information read write-up under mileage in book and see map. Shaded entries are 1.0 miles or less from the Appalachian Trail that are full resupplies or PO's.

NOBO Mile	Location	Designates map available = ★	From trail head	Options	SOBO Mile
20.5	Suches, GA	★	(2.0W)		2172.6
31.3	Neel Gap, GA		On Trail		2161.8
31.3	Blairsville, GA		(14.0W)		2161.8
31.3	Dahlonega, GA		(17.0E)		2161.8
52.5	Helen, GA	★	(9.0E)		2140.6
69.2	Hiawassee, GA	★	(11.0W)		2123.9
109.4	Franklin, NC	★	(10.0E)		2083.7
136.7	NOC, NC	★	On Trail		2056.4
150.5	Stecoah Gap, NC (NC. 143)	★	(3.4E)		2042.6
150.5	Robbinsville, NC	★	(7.0W)		2042.6
165.9	Fontana Village, NC	★	(2.0W)		2027.2
207.7	Gatlinburg, TN	★	(15.0W)		1985.4
207.7	Cherokee, NC		(18.0E)		1985.4
239.2	Davenport Gap, TN	★	(1.2E)		1954.0
241.6	Green Corner Road	★	(0.1W)		1951.5
174.9	Hot Springs, NC	★	On Trail		1918.2
291.2	Log Cabin Rd	★	(0.7W)		1901.9
319.7	Sams Gap, TN	★	(2.7W)		1873.4
344.3	Uncle Johnny's Nolichucky Hostel	★	On Trail		1848.8
344.3	Erwin, TN	★	(3.8W)		1848.8
395.3	Elk Park, NC	★	(2.3E)		1797.8
395.3	Roan Mountain, TN	★	(3.5W)		1797.8
407.9	Scotty's Budget Hostel		(0.25W)		1785.2
420.0	Dennis Cove, TN	★	On Trail		1773.1
428.5	Shook Branch Road	★	(0.1W)		1767.6
428.6	Hampton, TN	★	(2.6W)		1764.5
455.7	Shady Valley, TN	★	(2.7E)		1737.4
470.7	Damascus, VA	★	On Trail		1722.4
520.2	Troutdale, VA	★	(2.6E)		1672.9
534.3	Sugar Grove, VA		(3.2E)		1658.8
534.3	Marion, VA	★	(6.0W)		1658.8
545.7	Atkins, VA	★	On Trail		71.1
555.8	Quarter Way Inn		(0.3W)		1637.3
558.3	VA. 42/W Blue Grass Trail	★	(0.2E)		1634.8
576.0	Saint Luke's Hostel		(5.1W)		1617.1
591.8	Bland, VA	★	(2.5E)		1601.3
591.8	Bastian, VA		(3.0W)		1601.3
610.2	VA. 606		(0.5W)		1582.9
625.4	Sugar Run Gap, VA	★	(0.5E)		1568.1
637.1	Narrows, VA		(3.6W)		1556.0
637.1	Pearisburg, VA	★	(1.3E)		1556.0
677.8	Newport, VA		(8.0E)		1515.3
704.6	Catawba, VA	★	(0.4W)		1488.5
730.3	Daleville, VA	★	On Trail		1462.8
731.8	Troutville, VA	★	(1.0E)		1461.3
751.9	Buchanan, VA	★	(5.0W)		1441.2
758.5	Jennings Creek Road, VA. 614	★	(1.2E)		1434.6
787.3	Big Island, VA		(5.6E)		1405.8