

C&O Towpath Pages

(Interactive PDF for Gaia GPS)

A Complete C&O Towpath Guidebook

Rick “Attroll” Towle



Title

Map

Content
& more

Preface

Book
Explain

Legends

Get to
Approach
Trails

Shuttle
Providers

C&O
Towpath

Manufact

Journal

Campsite

Author



© C&O Towpath Pages
www.whiteblazepages.com

Copyright © 2022 Rick Towle. All rights reserved.

All rights reserved. No part of this book may be reproduced in any form or by any electronic or mechanical means, including information storage and retrieval systems, without the permission in writing from the publisher, except by reviewers, who may quote brief passages in a review.

The diamond, C&O Towpath logo, biker logo and any other logos in this book are copyrighted and trademarked to WhiteBlaze Pages.

The hammock logo is copyrighted and trademarked to Hammock Forums. All rights reserved.

C&O Towpath Pages is not liable for any accidents or injuries to persons using this data.

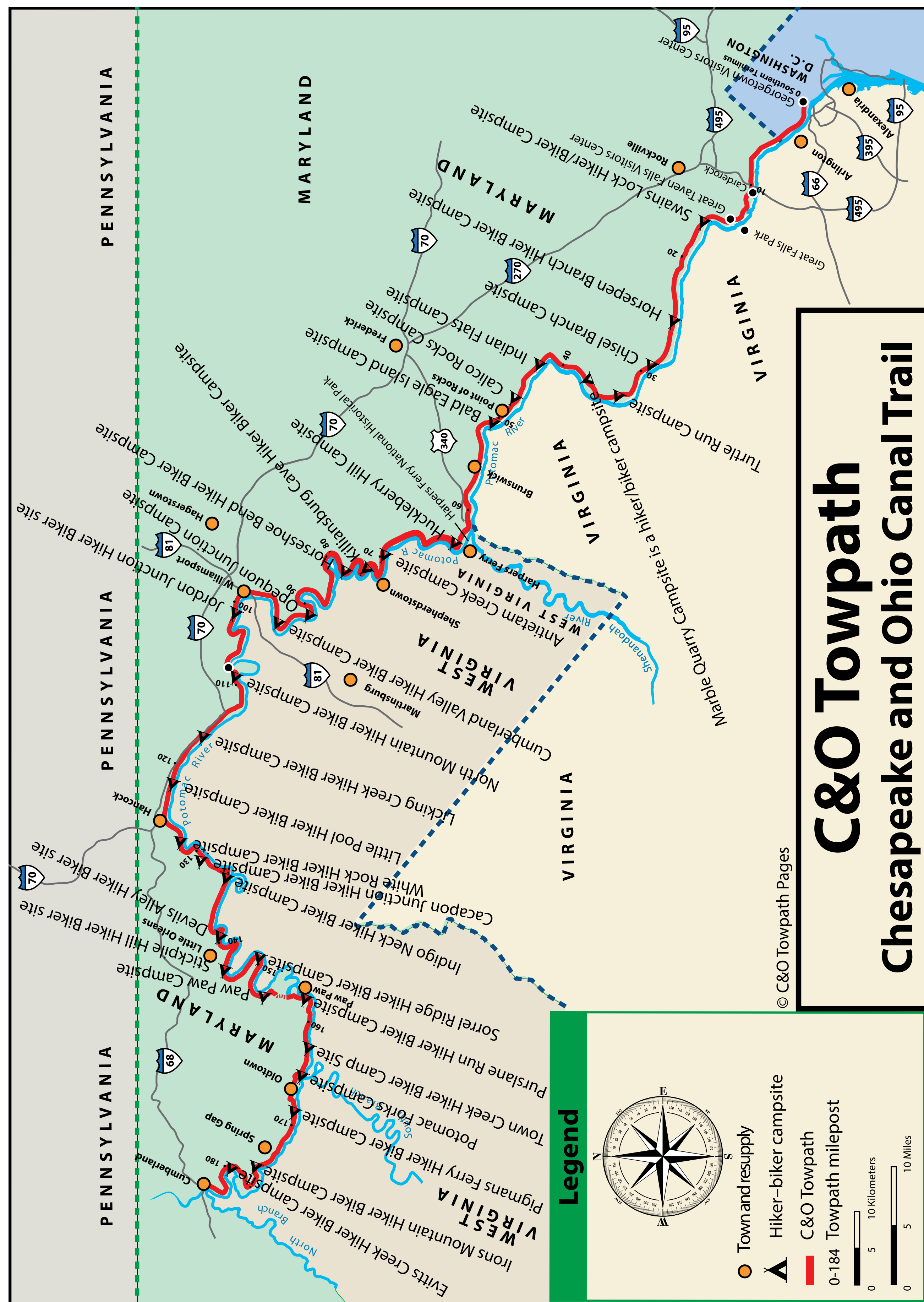
All aspects of this book are designed and printed in the United States.

C&O Towpath Pages

www.whiteblazepages.com

lwhiteblazepages@gmail.com

C&O Towpath Map



Title	
Map	
Content & more	
Preface	
Book Explain	
Legends	
Get to Approach Trails	
Shuttle Providers	
C&O Towpath	
Manufact	
Journal	
Campsite	
Author	

Contents

Title, Copyright	i
Cohos Trail Map	ii
Contents	iii
Preface, book updates	iv
Feedback	iv
Updates and corrections	iv
Acknowledgements	iv
Common Cohos Trail questions	v
Abbreviations	1
Prices in this book	1
Icons in this book	1
Profiles and their icons	1
Descriptions of maps in this book	1
Understanding directions & mileages as mentioned in this book	2
Parentheses, braces, and brackets and their meanings	2
GPS formatting	2
Mail drop explanation	3
Mail drop samples	3
Cohos Trail Facts	3
Dogs on the Towpath	3
Trail Names	3
Notes, information, and warnings	4
Water treatment	4
Leave No Trace (LNT)	4
Campsites	5
Legends	7
Getting to the Southern Terminus's	8
Map for getting to the Southern Terminus	8
Parking options for the Southern Terminus	8
Getting to the Northern Terminus	9
Map for getting to the Northern Terminus	9
Parking options for the Northern Terminus	9
Shuttle providers	9
Cohos Trail data	10
Manufacturers Listings	24
Keeping a Journal	26
Campgrounds	27
About the author	29

Title
Map
Content & more
Preface
Book Explain
Legends
Get to Approach Trails
Shuttle Providers
C&O Towpath
Manufact
Journal
Campsite
Author



Legend

Icons

Descriptions

★ ★ ★ ★ ★

See notes and establishments listed below this entry.

💧

Source of drinking water. Water is always listed first

💧

Seasonal water source, not always reliable (unreliable)

✂

Intersection, junction, side trail, connecting trail or adjoining trail.

🏠

{x} LT Shelter, Lean-to, or Lodge and (capacity)

⛑

{x} Tent sites, may sometimes be listed with (capacity) or tent platforms

🌳

Possibilities for hammocks available. In some cases you may have to expand up to 100 feet beyond the area to find trees but you can hang. Availability of hanging also depends on the growth of the underbrush. When using a hammock, please use LNT procedures.

🚽

Privy, port-a-potty

🚲

Bicycle shop, repair shop, or rentals

⚡

Power line, pipe line or electrical wires

↔

Direction and miles to next shelter South or North. This does not include the mileage distance the shelter is off the trail.

📷

Views, overlooks or photo opportunities

🗨

Lookout, fire tower or observation tower

🌉

Footbridge, or any other bridge

🛣

Road

🛣

Gravel or dirt roads, logging roads, wood roads, USFS roads, forest roads, fire roads, or any other non-paved roads

💦

Waterfalls

🎡

Attractions, important or historical features, other photo opportunities

P

{x} Parking. Vehicle capacity, and fee inside parenthesis. If there is a fee there will be a "\$". Coordinates should get you within eyesight of parking area. Always check ahead for parking safety.

\$

Places that require fees

⚠

Warnings or things that you need to be aware of

📍

[] GPS coordinates are listed inside of descriptions

🚊

Railroad crossing, tracks

🏊

Swimming possibilities

🍃

Picnic Table or picnic area

🗑

Trash can usually available

🚤

Boating or boats available for use

🏠

Hostel

🏠

Lodging. Prices may not include tax.

📮

Post Office

📮

Mail drop location

✉

Email address

🐕

Vet or Kennel

🐾

Pet Friendly

🚫🐾

No Pets/Not Pet Friendly

👕

Laundry

💻

Computer available for use

📶

WiFi available

🚿

Shower available

🚌

Shuttle, bus, or taxi

🏦

Bank/ATM

🛒

Long term resupply (enough food to get to next re-supply point)

🛒

Short term resupply (snack, odds & ends)

🍽

Anywhere that serves food for a fee

^?^

I need your help finding these coordinates.

☎

Pay phone or public phone

🚶

Outfitter

⚡

Charging station for phone and accessories

🍦

Ice cream

🔧

Hardware store

🚻

Public Restroom

🏪

Pharmacy

✂

Barber

📍

Information Area

🍷

Purchase or serves alcohol

🏥

First Aid, doctor, hospital or urgent care

■

Not categorized

✈

Airport or airfield

🚌

Bus or bus station

🚊

Train or train station

Please use the followiing link to help:

(www.whiteblazepages.com/inputs)

Title

Map

Content & more

Preface

Book Explain

Legends

Get to Approach Trails

Shuttle Providers

C&O Towpath

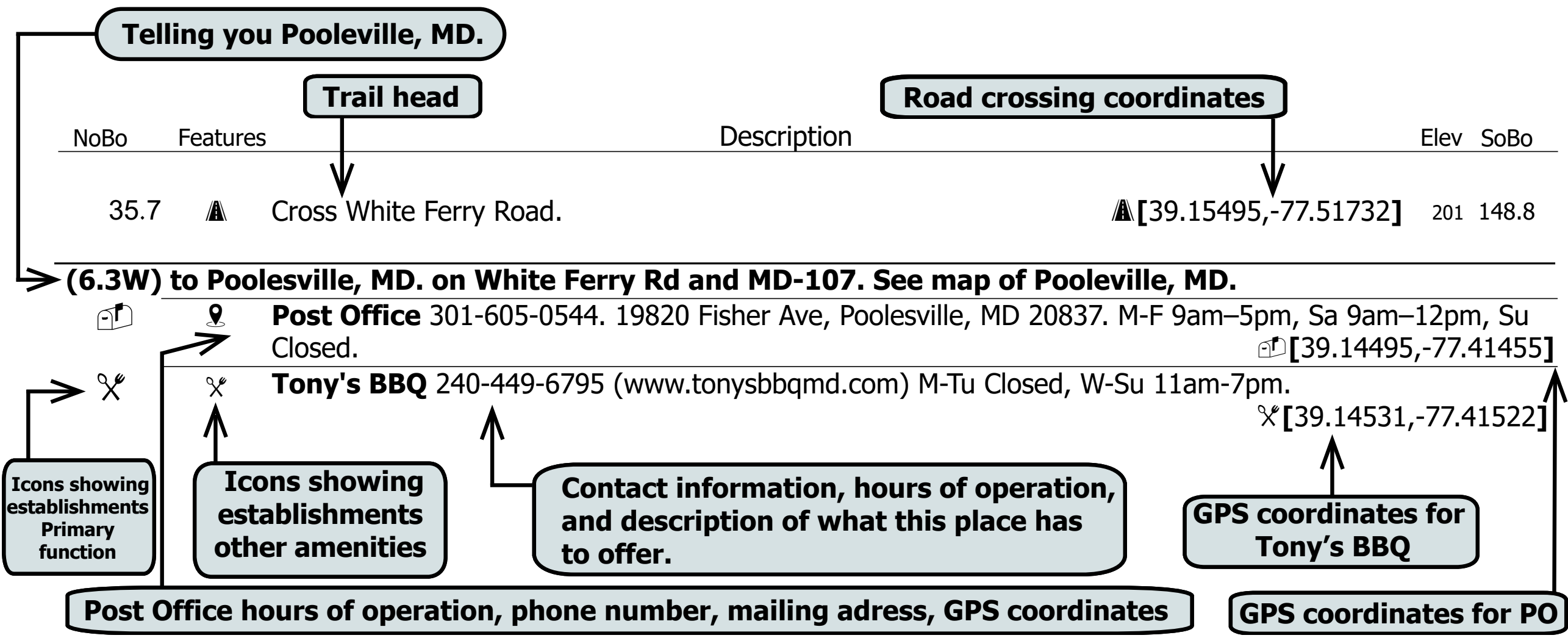
Manufact

Journal

Campsite

Author

Description of town data



Getting to the southern terminus

From downtown DC, take 16th Street NW for 5 miles and then merge onto Military Road NW. Then turn right onto Glover Road NW. Stay left when the road splits at Picnic Grove #13 and continue up the hill and turn left at Rock Creek Nature Center and Rock Creek Horse Center farm. Follow signage to the left to access the parking lots. These parking lots are not long term parking.

From Silver Spring, MD, take US-29 S/Georgia Avenue into the District, then turn right on Alaska Avenue NW. At just under a mile, turn left onto 16th Street NW, then stay right onto the ramp for Military Road W/Connective Avenue. Merge onto Military Road, which turns into Glover Road, and follow directions above.

Some bikers have started off by using the Capital Crescent Trail. Follow the Capital Crescent either from Georgetown or Bethesda until you reach Fletcher’s Boathouse. At Fletcher’s Boathouse you can easily hop over to the Towpath.

Access to the C&O using the Capital Crescent Trail

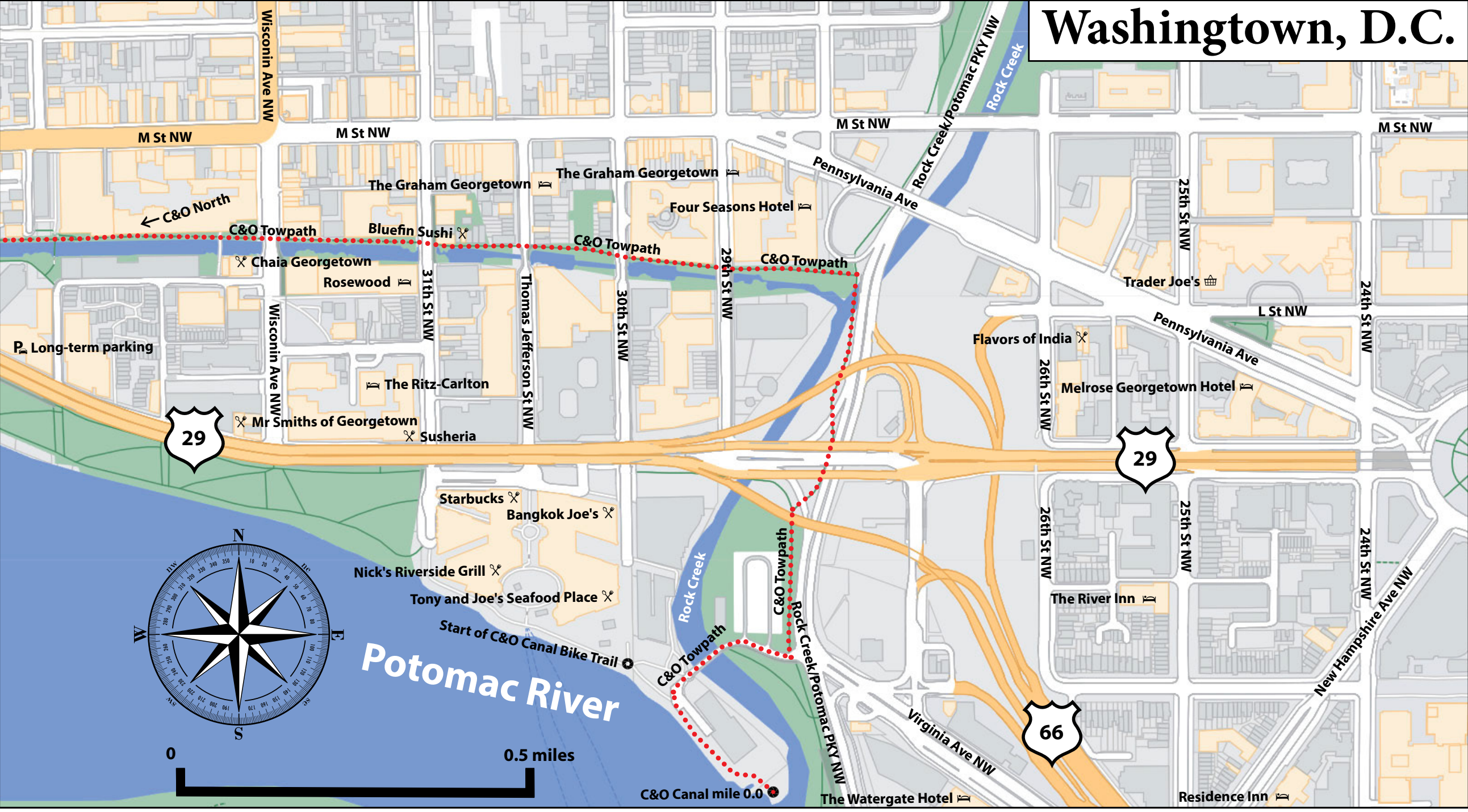
Getting to the Capital Crescent Trail at the Georgetown trailhead

The heart of Georgetown at Wisconsin Avenue and M Street can be reached from the Maryland Beltway via. Route 355 (Wisconsin Avenue) or via. the Clara Barton Parkway and Canal Road. From Virginia use I-66 to Lee Highway into Rosslyn, left onto Lynn Street and across Key Bridge, then right toward Wisconsin Avenue.

From the intersection of Wisconsin Avenue and M Street, go down Wisconsin Avenue to its end under the Whitehurst Freeway at the bottom of the hill, and turn right onto Water Street. The CCT begins at the end of Water Street. Street parking is usually available along Water Street on weekends. On weekdays you may have to use one of the several pay lots along Water Street/K street.

Getting to the Capital Crescent Trail at the Bethesda trailhead

From the Capital Beltway (I-495) take the Route 355 (Wisconsin Avenue) exit south toward Bethesda. In downtown Bethesda, turn right onto Bethesda Avenue. The CCT crosses Bethesda Avenue at Woodmont Avenue, 2 blocks west of Wisconsin Avenue.



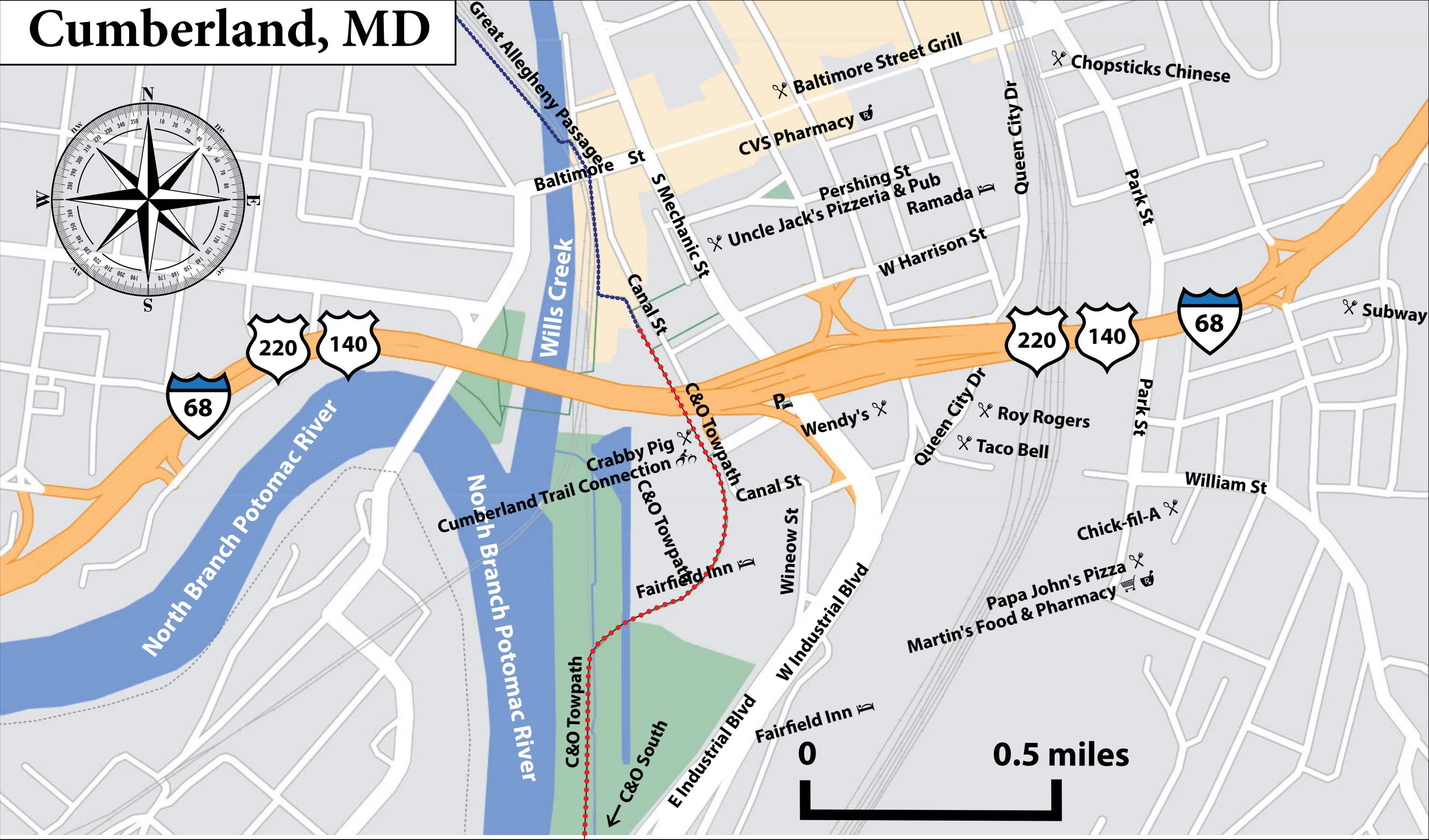
Parking options for the southern terminus

The best option is to use one of the many underground parking garages. The closest is at the corner of M and Water St was charging \$28 per day. (www.ecolonial.com/park-with-us/parking-locator/?detail=1&loc=en&id=1068) 1000 Potomac St NW, Washington 20007. Another option is long-term parking lot at Reagan National Airport. This lot charges about \$25 per day. It can be reached easily from the George Washington Memorial Parkway and I-395. It is five miles from the Georgetown trailhead. (www.flyreagan.com/parking-transportation/parking-information/terminal-parkinggarage-bc)

Title
Map
Content & more
Preface
Book Explain
Legends
Get to Approach Trails
Shuttle Providers
C&O Towpath
Manufact
Journal
Campsite
Author

Getting to the northern terminus

Take exit 43C off I-68. Follow signs to the Harrison to the Visitor Center, it is (0.2) form once getting at the end of the exits of 43C.



Parking options for the northern terminus

Gap Trail Overnight Parking

The lot next to the Footer Building on Howard Street, it is free all day with free overnight parking available for trail users.

The parking garages in Cumberland are now all by permit parking only. You can call or email and see if they may make an exception. [301-759-6473](tel:3017596473)

✉ kevin.ogle@cumberlandmd.gov
(www.ci.cumberland.md.us/278/Office-of-Parking-Enforcement)

Shuttle Services

C&O Bicycle [301-678-6665](tel:3016786665) (www.candobicycle.com) / candobicycle@gmail.com call or email for more details.
Open 8am to 6pm daily. Provide shuttle service for up to six riders (including bikes and gear) by appointment. They can take you anywhere along the C&O (Chesapeake & Ohio) Canal, Great Allegheny Passage (GAP), and Western Maryland Rail Trail (WMRT) that is accessible by vehicle. Please call or email at least 48 hours in advance. When reserving your shuttle, we need to know the date, time, and location of pickup and/or drop-off points, and how many riders there are in your group.

Cumberland Trail Connection

Shuttles to and from DC. [301-777-8724](tel:3017778724) (www.ctcbikes.com). M-Tu Closed, W-Su 1-am-5pm.

Title
Map
Content & more
Preface
Book Expain
Legends
Get to Approach Trails
Shuttle Providers
C&O Towpath
Manufact
Journal
Campsite
Author



0.0	🗺️	C&O Towpath Southern Terminus Located on the Potomac shoreline, next to Thompson Boat Center. Accessible only through the boat center. 🗺️[38.89991,-77.05757]	7	184.5	Title
🚤		Thompson’s Boat Center, 202-333-9543 (www.boatingindc.com/boathouses/thompson-boat-center). (0.3) away from the start of the trailhead.			Map
0.3	⚠️	Start of C&O Towpath. Cross 29th St NW. ⚠️[38.90407,-77.05809]	43	184.2	Content & more
0.4	⚠️	Cross Thomas Jefferson St NW. National Park Visitor Center 202-653-5190 . Canal boat rides available. ⚠️[38.90424,-77.06014] NPVC[38.90432,-77.05997]	52	184.1	Preface
0.5	⚠️	Cross Wisconsin Ave NW. Georgetown Visitor Center. ⚠️[38.90432,-77.06279]		184.0	Book Explain
0.7	⤵️	Cross under 33rd St NW pedestrian bridge. ⤵️[38.90431,-77.06600]	44	183.8	Legends
0.8	⤵️	Cross over canal on pedestrian bridge. ⤵️[38.90445,-77.06781]	65	183.7	Get to Approach Trails
1.0	⤵️	Cross under US-29, Francis Scott Key Bridge. Francis Scott Key Memorial on south side of bridge. ⤵️[38.90442,-77.06891]	50	183.5	Shuttle Providers
1.1	⤵️	Cross under Whitehurst Ferry NW. ⤵️[38.90460,-77.07013]	39	183.4	C&O Towpath
1.6	🚏	Intersection with Glover-Archbold Trail. 🚏[38.90565,-77.07832]		182.9	Manufact
3.1	🚲🅑	Fletcher’s Cove. C&O National Historical Park, west. 🚲[38.91934,-77.10168]	35	181.4	Journal
🚤	🚲🅑🅑	Fletcher’s Boathouse and snack bar 202-244-0461 (www.boatingindc.com/boathouses/fletchers-boathouse). 🚤 Boat rentals. 🅑 Picnic table. 🅑 Parking available. 🚲[38.91919,-77.10190]			Campsite
3.6	🚏⤵️	Cross under Captial Cresent Trail, former railroad trestle now a paved trail. ⤵️[38.92434,-77.10723]	50	180.9	Author
4.0	⤵️	Under Chain Bridge . ⤵️[39.10370,-77.47229]	42	180.5	
4.5	State Line	Maryland State Line. 🗺️[38.93634,-77.11721]		180.0	
4.6	📷	Cross Little Falls Branch. Side trail leads (0.2W) to 📷 Potomac River Belvedere View-point. 📷[38.93700,-77.11796]	51	179.9	
4.9	🚏📷⤵️Ⓒ	Lock 5. Cross over bridge. Footbridge leads east over canal and to Clara Barton Parkway near the corner 61st Street. 📷 Water on east side of canal. Ⓒ Port-a-potty. 🚏[38.93973,-77.12176] 📷[38.93961,-77.12138]	43	179.6	
5.3	🅑	Lock 6. Parking east along Clara Barton Parkway. 🚏[38.94495,-77.12399] 🅑[38.94425,-77.12336]	65	179.2	
5.7		Little Falls Pumping Station, east. 📍[38.94972,-77.12698]	52	178.8	
7.3	🚏🅑	Side trail leads east over canal and to small parking lot. 🚏[38.95788,-77.13223] 🅑[38.95835,-77.13092]	60	177.2	
7.0	🅑	Lock 7. Parking east on Clara Barton Parkway. 📍[38.96446,-77.13907] 🅑[38.96435,-77.13819]	69	177.5	
7.6	🚏	Cabin John Trail least west. Access to MaCarthur Blvd, but difficult with bicycle. 🚏[38.96999,-77.14801]	91	176.9	
8.3	🅑🅑🚲🚲🚲	Lock 8 to west. Picnic area, parking, toilets, to the west. 📍[38.97087,-77.16109]	72	176.2	
	🛒🚲📷	(5.9E) Cabin John Shopping Center, Gaint Food, CVS, and restaurants. 🛒🚲📷[39.04105,-77.15686]			
8.6		Lock 9 to west. 📍[38.97221,-77.16697]	97	175.9	
8.7	📷🅑🅑	Lock 10 to west. 🅑 Picnic area, water, and parking to west over canal. 📍[38.97221,-77.16852] 📷[38.97233,-77.16857] 🅑[38.97258,-77.16915]	93	175.8	
8.9		Lock 11 to west. 📍[38.97228,-77.17205]	112	175.6	
9.2		Lock 12 to west. 📍[38.97236,-77.17771]	114	175.3	
9.3	⚠️	Lock 13 and cross under US-495 . 📍[38.97217,-77.17920]	114	175.2	
9.4		Lock 14 to west. 📍[38.97201,-77.18082]	122	175.1	
9.5	💧	Cross over Rock Run. 💧[38.97183,-77.18235]	117	175.0	
9.6	🚏	Billy Goat Trail Section C leads west. 🚏[38.97156,-77.18460]	140	174.9	
9.8		Side trail leads west. 🚏[38.97096,-77.18910]	134	174.7	
10.2	⚠️🅑🅑	Cross Cardrock Road. (0.1W) to Carderock Recreational Area, 🅑 picnic tables, 🅑 parking, ⚠️[38.97285,-77.19848] 🅑[38.97264,-77.20028]	123	174.3	
10.3	🚏🅑	Side trail leads (0.1W) to Carderock Recreational Area and 🅑 parking. 🚏[38.97382,-77.20007]	142	174.2	
10.4	🚏🅑	Side trail leads west to Carderock Recreational Area, 🅑 parking. 🚏[38.97459,-77.20137]	140	174.1	
10.7	🚏🚲	Side trail , leads west to Carderock Recreational Area, 🚲 toilets, 🅑 parking.. Kiosk. 🚏📍[38.97676,-77.20511]	155	173.8	
10.8	🚏📍	Billy Goat Trail Section C west end, 📍 kiosk. 🚏[38.97738,-77.20661]	150	173.7	
11.2	🚏	Bill Goat Trail Section B. 🚏[38.97748,-77.21292]	123	173.3	
11.3	🚏🚲	Side trail west leads to toilets. 🚏[38.97732,-77.21505]	132	173.2	
11.4	🚏📷⚠️⚠️	Side trail leads west ⚠️ Marsden Tract Group Campground. 301-299-3613 (www.recreation.gov/camping/campgrounds/251544). ⚠️ Permit Required - reserved for civic/scout organizations only. \$20/night. Call for permit. 📷 Water is on opposite side of canal. (150FT E) over canal bridge to 📷 water. (0.1W) over canal bridge to Macarthur Blvd. No parking permitted here. ⚠️[38.97756,-77.21641] 📷[38.97787,-77.21619]	138	173.1	
12.2	🚏📷🚲🅑	Side trail leads west. (300FT W) over Anglers bridge to 📷 water, 🚲 restroom, and 🅑 parking. Free parking area across from Old Angler’s Inn on MaCarthur Blvd. Very Crowded area. 🚏[38.98132,-77.22826] 📷[38.98173,-77.22624] 🅑[38.98183,-77.22749]	139	172.3	
🚲		(260FT E) Old Angler’s Inn 301-365-2425 . (www.places.singleplatform.com/old-anglers-inn) M-Tu Closed, W-Su 12pm-10pm. 🚲[38.98248,-77.22648]			
12.6	🚏⚠️	Bill Goat Hiking Trail A leads (0.8W) to overlooks, ⚠️ No Bikes. 🚏[38.98325,-77.23463]	104	171.9	
12.9	⤵️	Cross bridge. ⤵️[38.98357,-77.23755]	117	171.6	
13.1	🚏	Spitzbergen Cliffs Trail leads (0.2W) to Spitzbergen Cliffs. 🚏[38.98515,-77.24060]	125	171.4	
13.3	🚏	Side trail leads (0.2W) to Spitzbergen Cliffs. 🚏[38.98758,-77.24378]	122	171.2	
13.5		Locks 15 to east. 📍[38.98938,-77.24417]	125	171.0	
13.6		Locks 16 to east. 📍[38.99192,-77.24449]	152	170.9	
13.7		Bridge to east leads to Berma Road. (140FT N) of here Bill Goat Hiking Trail A leads west. 📍[38.99324,-77.24516]	159	170.8	
13.9	📷	Mary’s Wall, view. 📷[38.99459,-77.24627]	126	170.6	
14.0		Lock 17 to east. 📍[38.99621,-77.24798]	149	170.5	
14.1	🚏	Great Falls Overlook Trail leads (0.3W) to Great Falls Overlook, ⚠️ No bikes. 🚏[38.99675,-77.24843]	141	170.4	
14.2		Locks 19 to the east. 📍[38.99871,-77.24859]	157	170.3	
14.3	📷	Lock 20, operational. (225FT N) Observation Deck for Washington Aqueduct. 📍[39.00029,-77.24850] 📷[39.00084,-77.24830]	155	170.2	
📷🚲📍		(180FT E) Great Falls Tavern Vistors Center 301-767-3714 . M-Tu Closed, W-Su 9am-4:30pm. 🅑 Paid parking available. 📍[39.00027,-77.24814]			
14.4	⤵️	Bridge over canal to the east. 📍[39.00187,-77.24785]	168	170.1	



		(196FT E) Great Falls Snack Bar center and snack bar with hot dogs and burgers. (temporarily closed in 2022). ✂[39.00199,-77.24728]
16.5		Lock 21. Across lock to water and parking. (82FT W) of lock Swains Lock Hiker/Biker Campsite 301-739-4200. (www.canaltrust.org/pyv/swains-campground). Potable water may not be available at each campsite. This is the only campsite that has city water. Water is turned off from November 15 to April 15 each year. This can be crowded on weekend. ✂[39.03123,-77.24361] [39.03134,-77.24382] 187 168.0
17.4		Side trail leads west to Montgomery County Pumping Station, closed gate. ✂[39.03850,-77.25607] 178 167.1
19.7		Lock 22 to east. (0.1E) to port-a-potty and parking. ✂[39.05366,-77.28880] [39.05661,-77.29330] 178 164.8
20.9		Kayak Portage leads east. ✂[39.05855,-77.31261] 196 163.6
22.1		Lock 23. Picnic area to west. Parking, Port-a-potty to east. The end of the watered canal basin. Basin is mostly abandoned upstream. [39.06699,-77.32858] [39.06731,-77.32838] 185 162.4
22.8		Cross Seneca Creek on bridge. Riley’s Lock. One of eleven aqueducts along the towpath. (100FT E) on south side of bridge leads east to parking, picnic area, Port-a-pot-ty. [39.06868,-77.34109] [39.06912,-77.34023] 189 161.7
23.7		Side trail leads (115FT W) to the Upper Potomac River. ✂[39.06790,-77.36112] 196 160.8
25.9		Horsepen Branch Hiker Biker Campsite (www.nps.gov/choh/planyourvisit/camping.htm) Hand pump, restroom. [39.06989,-77.39965] 212 158.6
27.1		Sycamore Landing Boat Ramp. [39.07446,-77.42029] 203 157.4
30.5		Chisel Branch Campsite 301-739-4200 (www.canaltrust.org/pyv/chisel-branch-campsite). The Chisel Branch Campsite is a hik-er-biker campsite named after for a stream that crosses beneath the canal approximate-ly half a mile from the site. Amenities include Port-a-potty, water, picnic table, and grill. Potable water may not be available at each campsite. Water is treated with iodine. Please plan to have water purification tablets with you. Water is turned off from November 15 to April 15 each year. [39.09867,-77.47104] 225 154.0
30.8		Lock 25. Edwards Ferry Boat Ramp. [39.10378,-77.47243] 208 153.7
31.9		Cross Broad Run Aqueduct on bridge. Ruins. [39.11627,-77.48449] 199 152.6
34.5		Turtle Run Campsite 301-739-4200 (www.canaltrust.org/pyv/turtle-run-campsite). Hand pump, Port-a-potty. Potable water may not be available at each campsite. Water is treated with iodine. Please plan to have water purification tablets with you. Wa-ter is turned off from November 15 to April 15 each year [39.13954,-77.51553] 233 150.0
35.7		Cross White Ferry Road. [39.15495,-77.51732] 201 148.8
		(472FT W) White’s Ferry Grill 301-250-3077 (www.whitesferrygrill.com). Located right off the tow-path. M Closed, Tu-Su 9am-6pm. ✂[39.15477,-77.51895]
(6.3E) to Poolesville, MD. on White Ferry Rd and MD-107. See map of Pooleville, MD.		
		Post Office 301-605-0544. M-F 9AM–5PM. Sa 9am-12pm, Su Closed. 19820 Fisher Ave, Poolesville, MD 20837. [39.14495,-77.41455]
		Tony’s BBQ 240-449-6795 (www.tonysbbqmd.com) M-Tu Closed, W-Su 11am-7pm. ✂[39.14531,-77.41522]
		CVS Pharmacy 301-349-9805. M-Th 8am-10pm, F-Sa 8am-11pm, Su 8am-10pm. [39.14348,-77.40901]
		Cuginis Resturant and Bar 301-349-5800 (www.cuginisrestaurantbar.com) M-Sa 11am-9pm, Su 12pm-8pm. ✂[39.14356,-77.41027]
		House of Poolesville, Chinese 301-349-2935 (www.facebook.com/houseofpoolesville) M-Sa 11am-10pm, Su 12pm-10pm. ✂[39.14430,-77.40967]
		McDonald’s 301-349-5920. M-Su 5am-11pm. ✂[39.14404,-77.41098]
		Dunkin’ Donuts 301-407-9139. M-Su 5am-10pm. ✂[39.14432,-77.41200]
		Kristopher’s Pizza 301-349-0000 (www.kristopherspizzamenu.com) M-Sa 11am-9pm, Su 11am-8pm. ✂[39.14408,-77.41254]
		Oriental Gourmet 301-349-9898. M 11:30am-8pm, Su Closed, W-Su 11:20pm-8pm. ✂[39.14512,-77.41045]
		Mexican Grill 301-349-0010 (www.poolesvillemexicangrill.com) M Closed, Tu-Th 11am-8pm F-Sa 11am-9pm, Su 12pm-8pm. ✂[39.14448,-77.41274]
		K2 Café 240-489-3223 (www.k2-cafe.com) M 7am-4:30pm, Tu Closed, W-F 7am-4:30pm, Sa-Su 7:30am-3:30pm. ✂[39.14538,-77.41877]
		Poolesville Hardware 301-428-8925 (www.facebook.com/PoolesvilleHardware) M-Sa 8am-7pm, Su 9am-6pm. ✂[39.14644,-77.41716]
		Tractor Supply Co. 301-407-0307. M-Sa 8am-8pm, Su 9am-7pm. ✂[39.14284,-77.41057]
		Maggie Nightingale Library 240-773-9550 (www.montgomerycountymd.gov/Library/branches/nightingale.html) Temporarily Closed. [39.14504,-77.41013]

Title

Map

Content & more

Preface

Book Explain

Legends

Get to Approach Trails

Shuttle Providers

C&O Towpath

Manufact

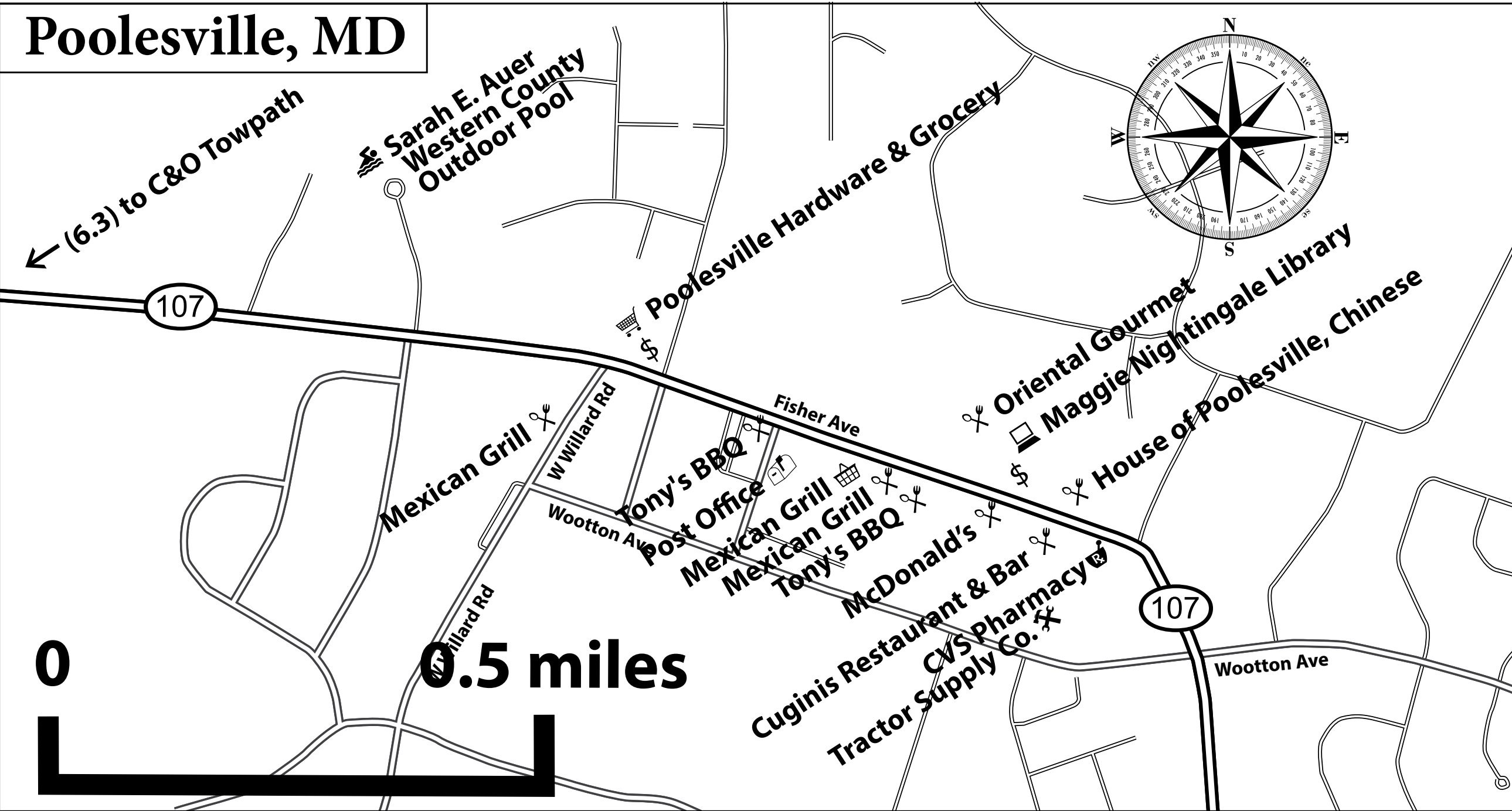
Journal

Campsite

Author



Poolesville, MD



37.9	🔹📍🚽🍷📍	Trail to west leads to Marble Quarry Campsite is a hiker/biker campsite 301-739-4200 (www.canaltrust.org/pyv/marble-quarry-campsite) 🔹 Hand pump, 🚽 Port-a-potty. 📍 Potable water may not be available at each campsite. Water is treated with iodine. Please plan to have water purification tablets with you. Water is turned off from November 15 to April 15 each year.	🔹📍🚽🍷📍	[39.17930,-77.49250]	258	146.6
39.3		Lock. Ruins.		📍 [39.19067,-77.47151]	230	145.2
39.7	🍷📍	Trail intersection. (170FT E) to Warm Water Fishing Picnic Area and 📍 parking. (0.1W) to Patomac River.	🍷 [39.19421,-77.47003]		226	144.8
40.7		Cross Road. Road leads east (gated) to Dickerson Generating Station. Gated to West.		📍 [39.20880,-77.46734]	212	143.8
41.4		Lock 27.		📍 [39.21613,-77.45796]	232	143.1
41.9	🔹	Cross Little Monocacy River.	🔹	[39.22072,-77.45233]	240	142.6
42.1	🚽🔹🚽	Cross Monocacy River Aqueduct. (175FT E) on south side of bridge leads to 🚽 Port-a-potty, 🍷 picnic area, 📍 parking.	🚽🔹 [39.22385,-77.45212]		185	142.4
	🏪🍷	(1.7E) Dickerson Market 301-349-5789 (www.dickerson-market.com) . 🏪 Convenience store, 🍷 food.	🏪🍷 [39.21902,-77.42436]			
42.4	🔹📍🚽📍	Indian Flats Campsite 301-739-4200 (www.canaltrust.org/pyv/indian-flats-campsite) . 🔹 Hand pump, 🚽 Port-a-potty. Potable water may not be available at each campsite. Water is treated with iodine. Please plan to have water purification tablets with you. 📍 Water is turned off from November 15 to April 15 each year.	📍🔹🚽 [39.22719,-77.45456]		240	142.1
44.6	🚽🚽🍷📍	Cross New Design Road on bridge. Nolands Ferry boat ramp west with 🚽 Port-a-potty, 🍷 picnic table, and 📍 parking and toilet.		📍 [39.25000,-77.48265]	231	139.9
47.1	🚽	Side trail leads (0.2E) to Rock Hall Road.		🚽 [39.26546,-77.52369]	236	137.4
47.6	🔹🚽📍🚽📍	Calico Rocks Campsite 301-739-4200 (www.canaltrust.org/pyv/calico-rocks-campsite) . 🔹 Water, 🚽 Port-a-potty. Closer than you might like to a railroad line, so ear-plugs for sleeping might be useful. Potable water may not be available at each campsite. 📍 Water is treated with iodine. Please plan to have water purification tablets with you. Water is turned off from November 15 to April 15 each year.				
		Kanawha Spring (333FT S) of Calico Rocks Campsite side trail.		📍 [39.27108,-77.53036]	243	136.9
48.1	📍	Cross Canal Road.		📍 [39.27344,-77.53990]	237	136.4
(0.9E) to Point of Rocks, MD. See map of Point of Rocks, MD.						
	🏪	Post Office 301-874-2131 . M-F 9AM–12:30PM; 2–4:30PM. Sa 8am-12pm, Su Closed. 1597 Bowis Dr, Point of Rocks, MD 21777.		🏪 [39.27586,-77.52978]		
	🍷	(0.2E) Pizza and Grill on the Rocks 301-810-5782 (www.orderpizzadeliontherock.com) . M Closed, Tu 11:30am-7pm, W-Su 11:30am-8pm. Just off the towpath.				
				🍷 [39.27469,-77.53993]		
	🏪🍷	(0.7E) One Stop Deli and Grocery 301-874-2691 . M-F 5am-9pm, Sa 6am-9pm, Su 9am-5pm.		🏪🍷 [39.27555,-77.52899]		
	🍷	(0.7E) Aroma House 301-874-8100 . Pizza and Gyros.M-Th 11am-9pm, F-Sa 11am-10pm Su 11am-9pm.		🍷 [39.27572,-77.52918]		
	📖	Edward F. Fry Memorial Library 301-874-4560 (www.fcpl.org/branches-hours/edward-f-fry-memorial-library-point-rocks) M-Tu 10am-3pm, W 3pm-7pm, Th-F Closed, Sa 10am-3pm, Su Closed.		📖 [39.27774,-77.53823]		

Title
Map
Content & more
Preface
Book Explain
Legends
Get to Approach Trails
Shuttle Providers
C&O Towpath
Manufacturers
Journal
Campsite
Author

